F.H.W.A. REGION	STATE	PROJECT	
5	OHIO		

33
55

MUSKINGUM COUNTY
MUS - CR. 719

PCB 03-88
ROB 03-88

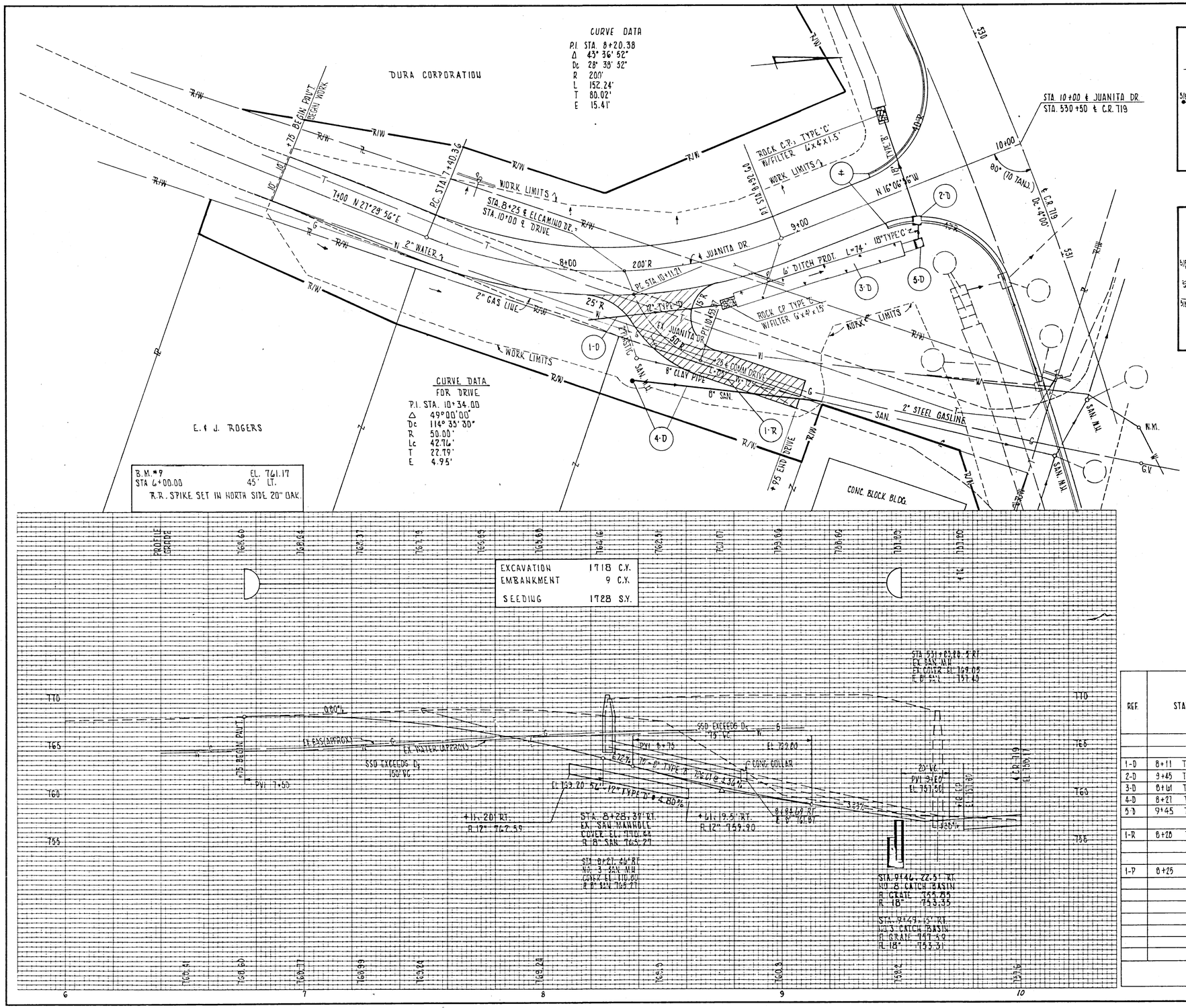

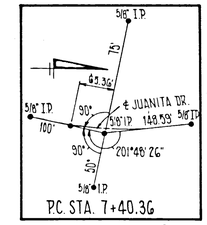

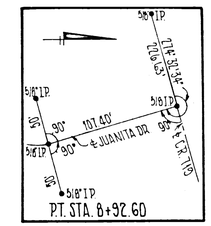

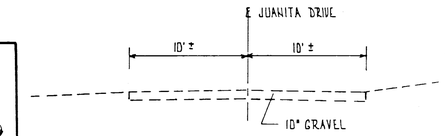

EXISTING TYPICAL

LEGEND

ITEM 404 - 1" ASPHALT CONCRETE ON
ITEM 301 - 5" BITUMINOUS AGGREGATE BASE

CALCULATIONS

1-D & 2-D ITEM 601 (6'x4'x1.5') ÷ 27 = 1.3 C.Y.

1-P ITEM 404 [(85x12) + ½(23x17.5) + ½(15x7.5) + ½(14x4.6)] 0.0833 ÷ 27 = 4.04 C.Y.

ITEM 301 [(85x12) + ½(23x17.5) + ½(15x7.5) + ½(14x4.6)] 0.4167 ÷ 27 = 20.21 C.Y.

3-D ITEM 670 (74x6) ÷ 9 = 49.3 S.Y.

NOTES:

1. FOR CROSS SECTIONS SEE SHEETS 34 & 35
2. FOR 2-D PROFILE SEE SHEET 35
3. FOR C.R. 719 PLAN & PROFILE SEE SHEET 13
4. FOR PAVEMENT DETAIL SEE SHEET 38
5. (±) TAPER CURB HEIGHT 6" TO 0" IN 10'.

** 706.01, 706.02 OR 706.08 W/ 706.11 OR 706.12 JOINTS

* FOR DRIVEWAYS

* 706.11 JOINTS

REF.	STATION TO STATION	SIDE	301 BITUMINOUS AGGR. BASE	404 ASPHALT CONCRETE	601 ROCK CHANNEL PROTECTION TYPE 'C' W/ FILTER	602 CONCRETE MASONRY	603 18" CONDUIT TYPE 'C'	603 12" CONDUIT TYPE 'D'	603 18" CONDUIT TYPE 'B'	603 6" CONDUIT TYPE '6'	604 STD NO. 3 SAN. M.H.	604 NO. 3 CATCH BASIN	604 NO. 8 CATCH BASIN	202 PIPE REMOVED 24" & UNDER	202 MANHOLE REMOVED	670 DITCH EROSION PROTECTION
			C.Y.	C.Y.	C.Y.	C.Y.	L.F.	L.F.	L.F.	L.F.	EA.	EA.	EA.	L.F.	EA.	S.Y.
1-D	8+11 TO 8+67	RT.			1.3			56								
2-D	9+45 TO 9+50	L&R			1.3	0.33			44			1				
3-D	8+61 TO 9+30	RT.														49.3
4-D	8+27 TO 8+04	RT.								78	1					
5-D	9+45 TO 9+49	RT.					8						1			
1-R	8+20 TO 8+04	RT.												78	1	
1-P	8+25	RT.	20	4												
TOTALS			20	4	2.6	0.33	8	56	44	78	1	1	1	78	1	49.3

JUANITA DR. STA. 6+75 TO STA. 10+00