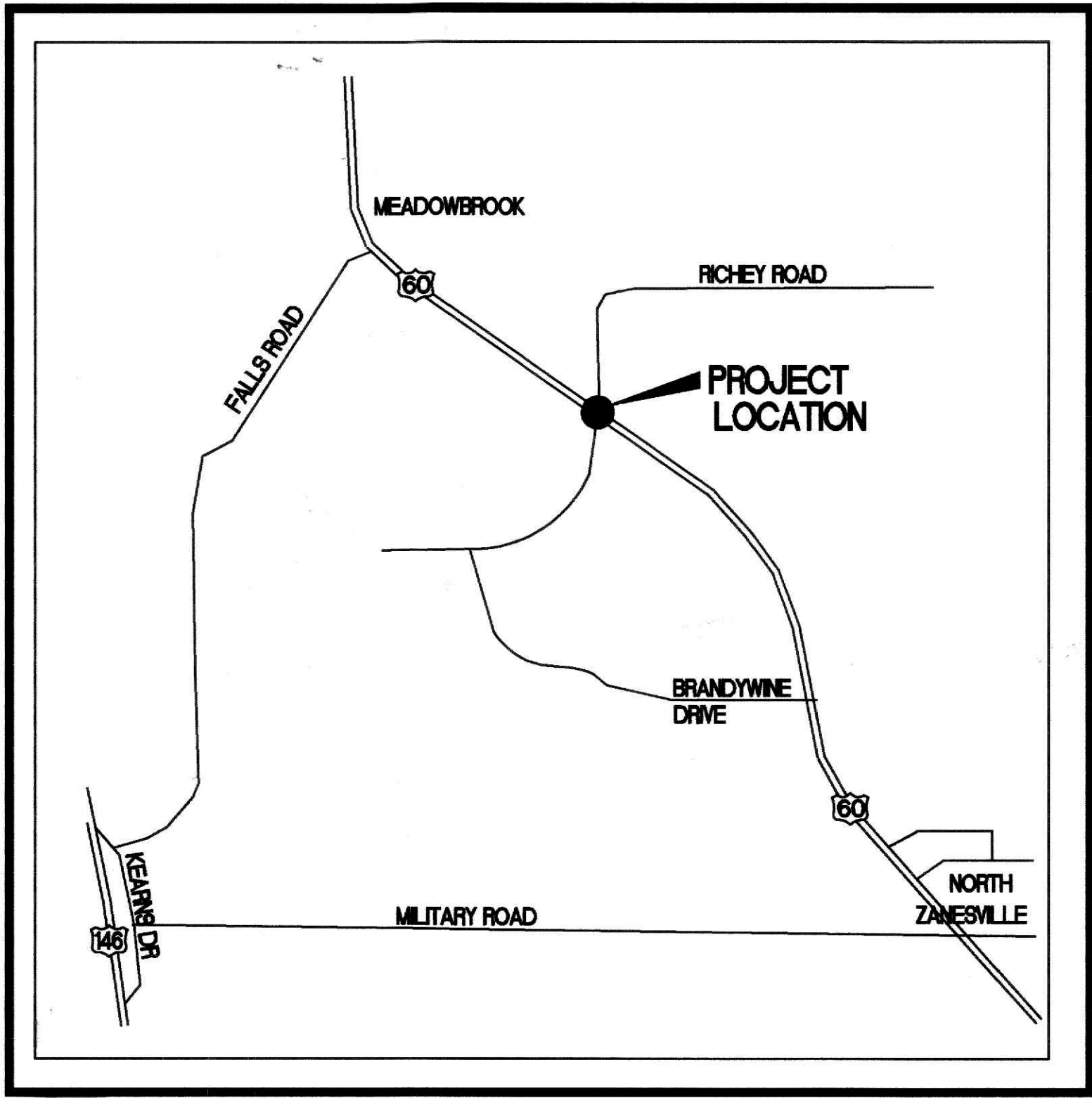
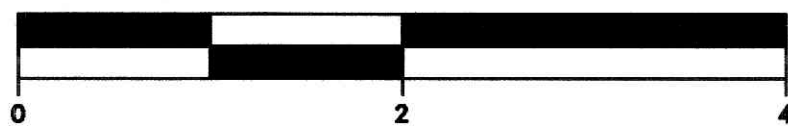


MUSKINGUM COUNTY  
FALLS TOWNSHIP / CITY OF ZANESVILLE

TRAFFIC SIGNAL  
BRANDYWINE LOOP ROAD / SR 60

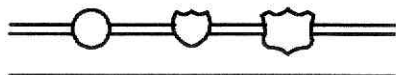


LOCATION MAP



SCALE IN MILES

STATE & FEDERAL ROADS  
OTHER ROADS



INDEX OF SHEETS

TITLE SHEET	1
GENERAL NOTES	2
SIGNAL PLAN	3
SIGNAL SPAN PROFILE	4

1993 SPECIFICATIONS

The standard specifications of the State of Ohio, Department of Transportation, including changes and supplemental specifications listed in the proposal shall govern this improvement.

I hereby approve these plans and declare that the making of this improvement will not require the closing to traffic of the highway and that provisions for the maintenance and safety fo traffic will be as set forth on the plans and estimates.

We the Commissioners of Muskingum County hereby approve these plans and declare that the right of way as shown on the plan is available for construction, maintenance and repair of the road.

COUNTY COMMISSIONER DATE

COUNTY COMMISSIONER DATE

COUNTY COMMISSIONER DATE

COUNTY ENGINEER DATE

CITY ENGINEER, CITY OF ZANESVILLE DATE

TRAFFIC SIGNAL SUPERVISOR, CITY OF ZANESVILLE DATE

UNDERGROUND UTILITIES

2 WORKING DAYS

BEFORE YOU DIG

CALL...800-362-2764(Toll Free)

OHIO UTILITIES PROTECTION SERVICE

NON-MEMBERS

MUST BE CALLED DIRECTLY

Plan Prepared By:

FRANKLIN CONSULTANTS, INC.

2999 EAST GRANVILLE ROAD

COLUMBUS, OHIO 43231

SUPPLEMENTAL PRINTS OF STANDARD CONSTRUCTION DRAWINGS						SUPPLEMENTAL SPECIFICATIONS	
STD DWG No.	DATE	STD DWG No.	DATE	STD DWG No.	DATE	No.	DATE
HL-10.13	5-1-87	TC-21.20	9-1-92	MT-97.10	4-29-88		
HL-20.11	5-1-87	TC-22.20	9-1-92				
HL-30.11	5-1-87	TC-31.21	9-1-92				
HL-30.21	5-1-87	TC-41.20	3-26-79				
HL-30.22	5-1-87	TC-81.10	1-20-84				
HL-50.11	5-1-87	TC-82.10	8-29-84				
HL-60.11	5-1-87	TC-83.10	3-18-92				
		TC-83.20	1-20-84				
		TC-84.20	1-20-84				
		TC-85.20	1-20-84				

TRAFFIC SIGNAL

146-60 CONNECTOR ROAD