FED. RD. DIVISION	STATE	PROJECT	
2	OHIO		

MUSKINGUM COUNTY
MUS-60-31.70

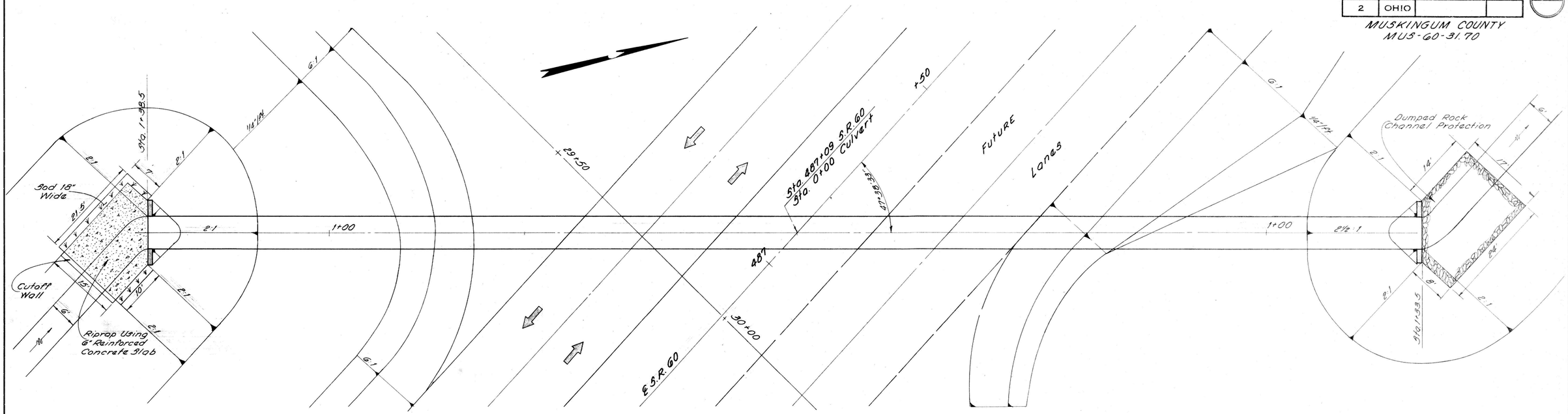

PLAN

0 10 20 25 30 35 40

Scale: Horz. 1" = 10'
Vert. 1" = 10'

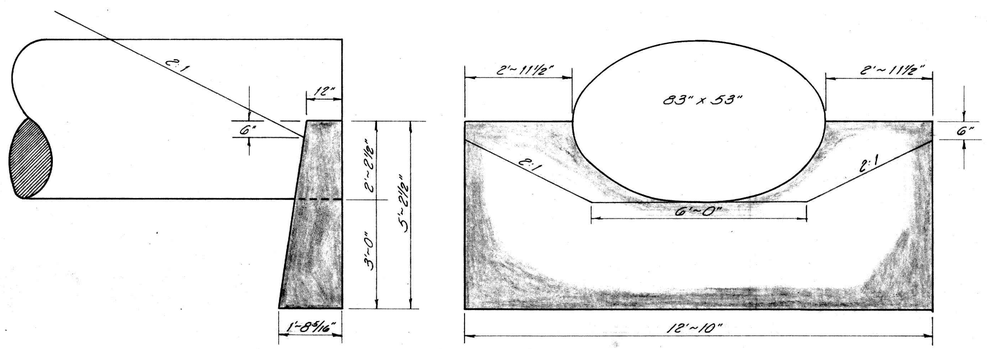

DETAIL SP53 ENDWALL

Scale: ½" = 1'-0"

Drainage Area 72 Ac.
Q25 = 98 c.f.s.

ESTIMATED QUANTITIES

ITEM 603	83" x 53" Conduit Type "A" 706.02 Class II with Class B Bedding	272 L.F.
ITEM 602	Concrete Masonry	6.77 C.Y.
ITEM 601	Dumped Rock Channel Protection	34 C.Y.
ITEM 601	Riprap Using 6" Reinforced Concrete Slab as per Plan	28 S.Y.
ITEM 660	Sodding	5 S.Y.

Note:
Reference made to Standard Drawings MC-4 & SP-53

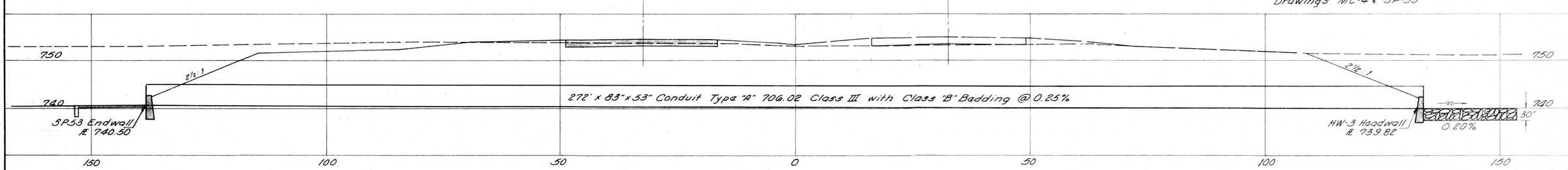

PROFILE

CULVERT DETAILS STA. 487+09