| FED. RD. DIVISION | STATE | PROJECT | |
|---|---|---|---|
| 2 | OHIO | | |

MUSKINGUM COUNTY
MUS.-60-31.70

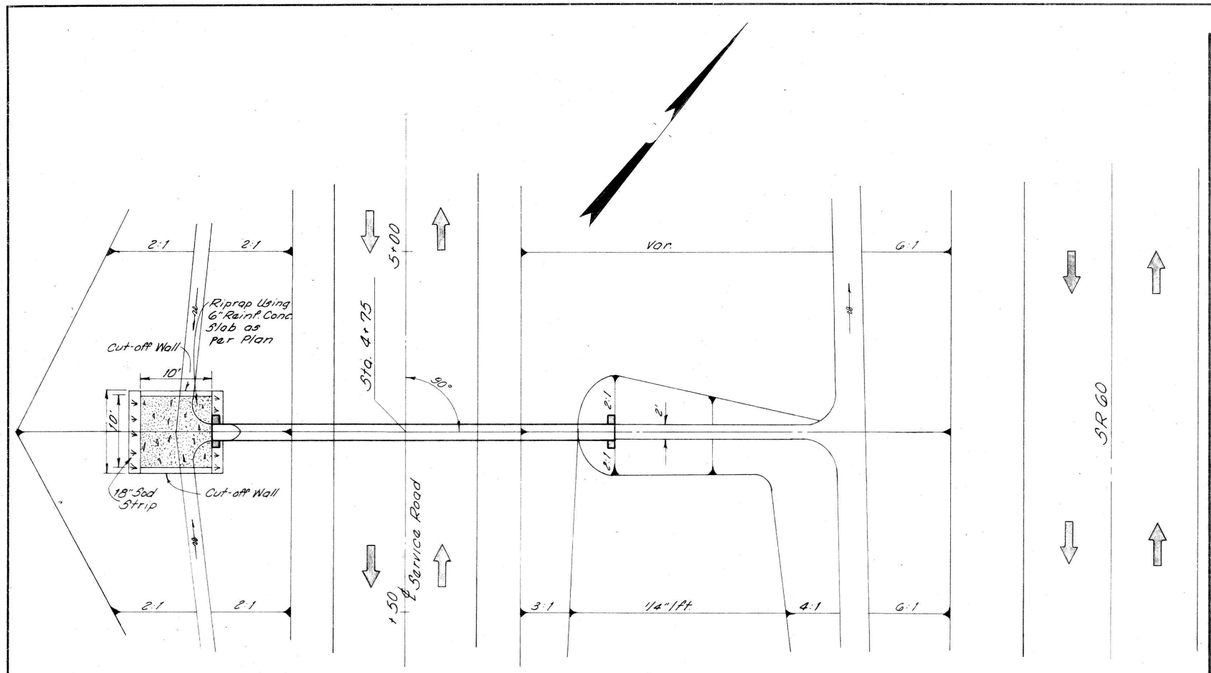


PLAN

Drainage Area = 6.91 Ac.
Q10 = 19 c.f.s.

ESTIMATED QUANTITIES

| | | |
|---|---|---|
| ITEM 603 | 30" Conduit Type "A" 706.02 or 706.08 with Cl. "B" Bedding | 56 L.F. |
| ITEM 602 | Concrete Masonry | 2.41 C.Y. |
| ITEM 601 | Riprap Using 6" Reinf. Conc. Slab as per Plan | 11 S.Y. |
| ITEM 660 | Sodding | 3 S.Y. |

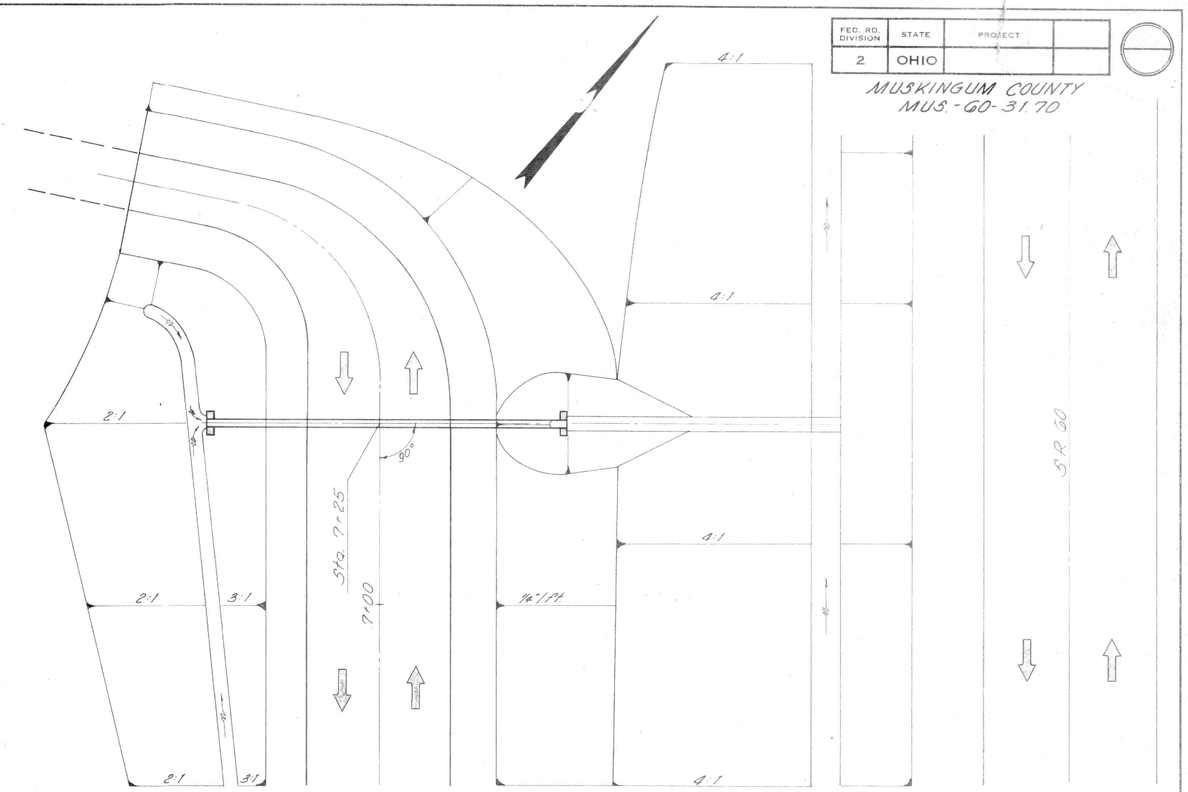


PLAN

Drainage Area = 20 Ac.
Q10 = 7.0 c.f.s.

ESTIMATED QUANTITIES

| | | |
|---|---|---|
| ITEM 603 | 15" Conduit Type "A" 706.01, 706.02 or 706.08 with Cl. "B" Bedding | 50 L.F. |
| ITEM 602 | Concrete Masonry | 0.52 C.Y. |

Note:
Reference made to Standard
Drawings MC-4 & HW-E

Scale: Horz 1" = 10'
Vert 1" = 10'

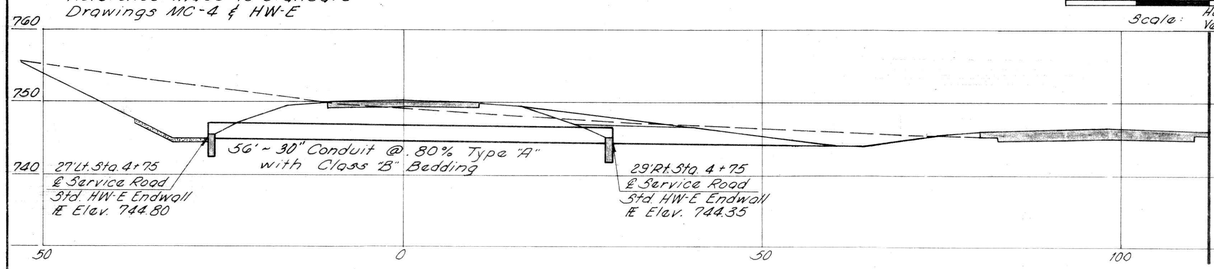


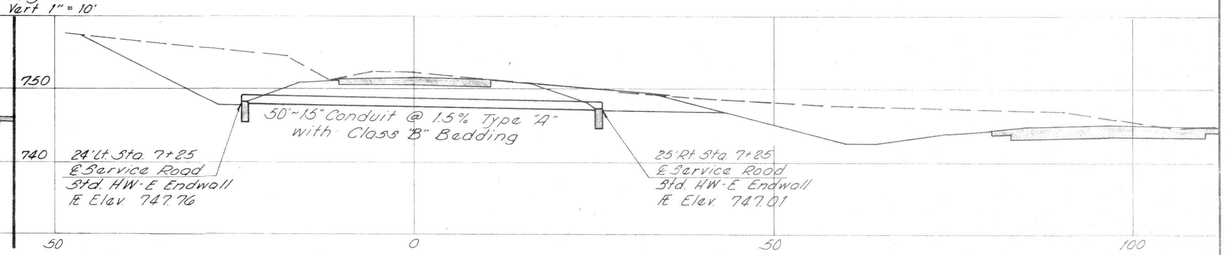


PROFILE

SERVICE ROAD CULVERT DETAIL STA. 4+75

SERVICE ROAD CULVERT DETAIL STA. 7+