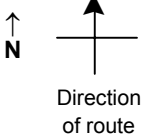


# SPEED STUDY DATA SHEET

Date 09/27/06

County MUS

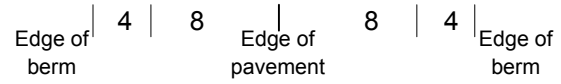
Municipality Muskingum County



Highway name & number 0014 (FERNCLIFF RD)

Street classification STANDARD RURAL

Log point	*	**	PHYSICAL CONDITION								*	**	TRAFFIC CONTROL DEVICES				SPEED		ACCIDENTS	Test Runs
															85%	PACE				
0.6																				
0.5																				
0.4																				
0.3																				
0.2																				
0.1																				
0.0																				



CR 12 (EDGEMOOR RD)

# SPEED STUDY DATA SHEET

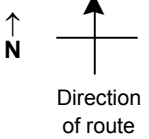
Date 09/27/06

County MUS

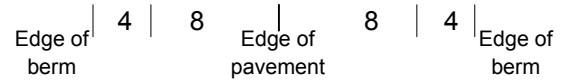
Municipality Muskingum County

Highway name & number 0014 (FERNCLIFF RD)

Street classification STANDARD RURAL



Log point	*	**	PHYSICAL CONDITION								*	**	TRAFFIC CONTROL DEVICES				SPEED		ACCIDENTS	Test Runs
															85%	PACE				
1.3																				
1.2																				
1.1									⌈											
1.0																				
0.9																				
0.8																				
0.7																				

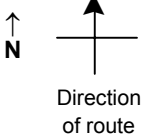


# SPEED STUDY DATA SHEET

Date 09/27/06

County MUS

Municipality Muskingum County

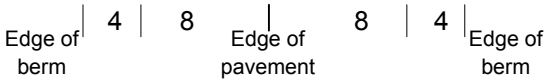


Highway name & number 0014 (FERNCLIFF RD)

Street classification STANDARD RURAL

Log point	*	**	PHYSICAL CONDITION								*	**	TRAFFIC CONTROL DEVICES			SPEED		ACCIDENTS	Test Runs
2.0																			
				∩															
1.9																			
1.8																			
1.7																			
1.6																			
1.5																			
1.4																			

TR 167 (BIG RUN RD)

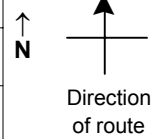


# SPEED STUDY DATA SHEET

Date 09/27/06

County MUS

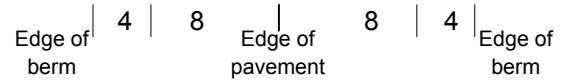
Municipality Muskingum County



Highway name & number 0014 (FERNCLIFF RD)

Street classification STANDARD RURAL

Log point	* **	PHYSICAL CONDITION	* **	TRAFFIC CONTROL DEVICES	SPEED		ACCIDENTS	Test Runs	
					85%	PACE			
2.7		CR 430 (STONE CHURCH RD)							
2.6									
2.5									
2.4		TR 166 (REIKER HILL RD)		W8-H17					
2.3		SPUR TO TR 166 (REIKER HILL RD) TR 431 (CREEK RD)		R12-1/36 Ton OM-3R OM-3L	OM-3L R12-1/36 Ton W1-7				
2.2									
2.1		TR 431 (HIGHWATER RD)		W8-H17					



# SPEED STUDY DATA SHEET

Date 09/27/06

County MUS

Municipality Muskingum County



Highway name & number 0014 (FERNCLIFF RD)

Street classification STANDARD RURAL

Direction of route

Log point	* **		PHYSICAL CONDITION										* **		TRAFFIC CONTROL DEVICES				SPEED		ACCIDENTS	Test Runs			
																					85%	PACE			
3.4																									
3.3			*																						
3.2																									
3.1																									
3.0																									
2.9																									
2.8																									

MUS/COS CO LINE

Road Floods

S3-1

