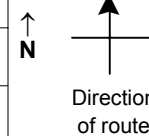


# SPEED STUDY DATA SHEET

Date 10/04/06

County MUS

Municipality Muskingum County



Highway name & number 0038 (HAMBY HILL RD)

Street classification STANDARD RURAL

Log point	*	**	PHYSICAL CONDITION										*	**	TRAFFIC CONTROL DEVICES			SPEED		ACCIDENTS	Test Runs	
																		85%	PACE			
0.6			○																			
			○																			
			○																			
0.5			○																			
			○																			
			○																			
0.4			○																			
			○																			
			○																			
0.3			○																			
			●																			
			○																			
0.1																						
0.0																						

\* BRIDGE HWY UNDER HWY \*  
\* BRIDGE HWY UNDER HWY \*

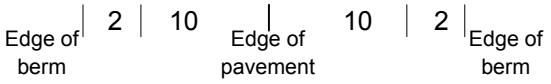
TR 632A (NORMAN DR)

CR 616 (RAIDERS RD)

R2-1-35

R2-1-35

R1-1

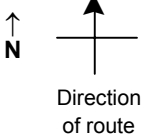


# SPEED STUDY DATA SHEET

Date 10/04/06

County MUS

Municipality Muskingum County



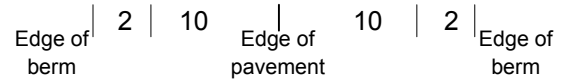
Highway name & number 0038 (HAMBY HILL RD)

Street classification STANDARD RURAL

Log point	* **		PHYSICAL CONDITION										* **		TRAFFIC CONTROL DEVICES				SPEED		ACCIDENTS	Test Runs
																			85%	PACE		
1.3																						
1.2																						
1.1																						
1.0																						
0.9																						
0.8																						
0.7																						

TR 318 (FAIRALL RD)

W13-1-20	T		T	W13-1-20
W1-5L	T		T	W1-5L
OM-3R	T		T	OM-3L
S3-1	T		T	
OM-3L	T		T	OM-3R

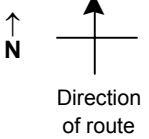


# SPEED STUDY DATA SHEET

Date 10/04/06

County MUS

Municipality Muskingum County



Highway name & number 0038 (HAMBY HILL RD)

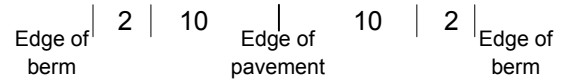
Street classification STANDARD RURAL

Log point	* **		PHYSICAL CONDITION										* **		TRAFFIC CONTROL DEVICES				SPEED		ACCIDENTS	Test Runs
																			85%	PACE		
2.0																						
1.9			○																			
1.8			○																			
1.7			○																			
1.6			○	2																		
1.5			○																			
1.4			○																			

W13-1-20    T

W1-5R        T

R2-1-35



# SPEED STUDY DATA SHEET

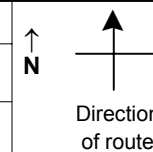
Date 10/04/06

County MUS

Municipality Muskingum County

Highway name & number 0038 (HAMBY HILL RD)

Street classification STANDARD RURAL

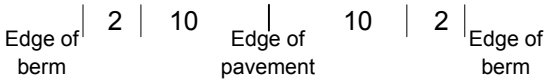


Log point	* **		PHYSICAL CONDITION										* **		TRAFFIC CONTROL DEVICES				SPEED		ACCIDENTS	Test Runs
																			85%	PACE		
2.7																						
2.6																						
2.5																						
2.4																						
2.3																						
2.2																						
2.1																						

TR 93 (MICHAEL RD) Y  
 SPUR TO CR 322 (PERRYTON RD)  
 CR 322 (PERRYTON RD)

W13-1-20  
W1-5R

R2-1-35



# SPEED STUDY DATA SHEET

Date 10/04/06

County MUS

Municipality Muskingum County

↑  
N

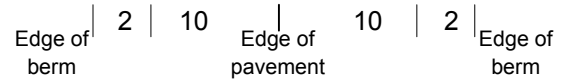


Direction  
of route

Highway name & number 0038 (HAMBY HILL RD)

Street classification STANDARD RURAL

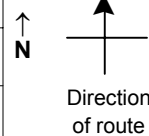
Log point	* **		PHYSICAL CONDITION										* **		TRAFFIC CONTROL DEVICES				SPEED		ACCIDENTS	Test Runs
																			85%	PACE		
3.4																						
3.3																						
3.2																						
3.1																						
3.0																						
2.9																						
2.8																						



# SPEED STUDY DATA SHEET

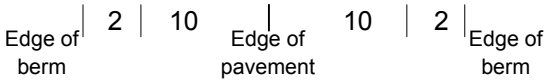
 Date 10/04/06

 County MUS

 Municipality Muskingum County

 Highway name & number 0038 (HAMBY HILL RD)

 Street classification STANDARD RURAL

Log point	* **	PHYSICAL CONDITION						* **	TRAFFIC CONTROL DEVICES				SPEED		ACCIDENTS	Test Runs	
													85%	PACE			
4.1										W13-1-20							
4.0										W1-1R							
3.9										W5-3							
3.8										OM-3R							
3.7										OM-3L							
3.6										W5-2							
3.5										R-94/15 Ton							



TR 398 (LEONARDVILLE RD)

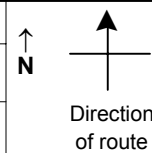
CR 25 (PIKE RD)

# SPEED STUDY DATA SHEET

Date 10/04/06

County MUS

Municipality Muskingum County



Highway name & number 0038 (HAMBY HILL RD)

Street classification STANDARD RURAL

Log point	* **		PHYSICAL CONDITION						* **		TRAFFIC CONTROL DEVICES				SPEED		ACCIDENTS	Test Runs		
															85%	PACE				
4.8				*	MUS/LIC CO LINE	*					W13-1-20	TTT								
				Y	TR 664 (CHURCH RD)	Y					OM-3R	TTT			OM-3L					
											OM-3L	TTT			OM-3R					
4.7								○			W1-5R	TTT								
4.6															S3-1					
4.5																				
4.4								○												
											W8-H17	TTT								
											W13-1-20	TTT			W13-1-20					
											W1-1L	TTT			W1-5L					
4.3								○												
4.2																				

Edge of berm | 2 | 10 | Edge of pavement | 10 | 2 | Edge of berm