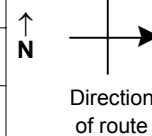


# SPEED STUDY DATA SHEET

Date 10/10/06

County MUS

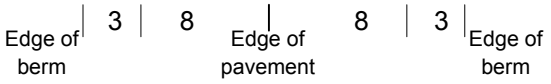
Municipality Muskingum County



Highway name & number 0050 (STILWELL RD)

Street classification STANDARD RURAL

Log point	* **	PHYSICAL CONDITION										* **	TRAFFIC CONTROL DEVICES			SPEED		ACCIDENTS	Test Runs		
																85%	PACE				
0.6												○									
0.5												○									
0.4																					
0.3																					
0.2																					
0.1												○									
0.0												○									



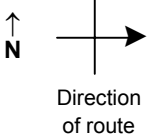
Bridge closed  
 W10-1

# SPEED STUDY DATA SHEET

Date 10/10/06

County MUS

Municipality Muskingum County



Highway name & number 0050 (STILWELL RD)

Street classification STANDARD RURAL

Log point	*	**	PHYSICAL CONDITION										*	**	TRAFFIC CONTROL DEVICES			SPEED		ACCIDENTS	Test Runs	
																		85%	PACE			
1.3																						
1.2																						
1.1																						
1.0																						
0.9																						
0.8																						
0.7																						

CR 403 (GENE COX MEMORIAL RD) Y



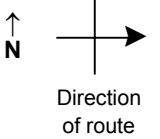
Edge of berm | 3 | 8 | Edge of pavement | 8 | 3 | Edge of berm

# SPEED STUDY DATA SHEET

Date 10/10/06

County MUS

Municipality Muskingum County



Highway name & number 0050 (STILWELL RD)

Street classification STANDARD RURAL

Log point	* **		PHYSICAL CONDITION										* **		TRAFFIC CONTROL DEVICES				SPEED		ACCIDENTS	Test Runs					
																	85%	PACE									
2.0			○												○		W15-97	T									
1.8			○																								
1.4																											

TR158 (STILLWELL HILL RD)(RESU  
END OF ROAD (SUSPEND

Edge of berm | 3 | 8 | Edge of pavement | 8 | 3 | Edge of berm

# SPEED STUDY DATA SHEET

Date 10/10/06

County MUS

Municipality Muskingum County



Highway name & number 0050 (STILWELL RD)

Street classification STANDARD RURAL

Direction of route

Log point	*	**	PHYSICAL CONDITION						*	**	TRAFFIC CONTROL DEVICES			SPEED		ACCIDENTS	Test Runs
2.7																	
2.6			∩														
2.5																	
2.4										○							
2.3																	
2.2																	
2.1																	

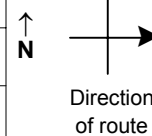
Edge of berm | 3 | 8 | Edge of pavement | 8 | 3 | Edge of berm

# SPEED STUDY DATA SHEET

Date 10/10/06

County MUS

Municipality Muskingum County



Highway name & number 0050 (STILWELL RD)

Street classification STANDARD RURAL

Log point	* **		PHYSICAL CONDITION								* **		TRAFFIC CONTROL DEVICES				SPEED		ACCIDENTS	Test Runs
																	85%	PACE		
3.4																				
3.3																				
3.2																				
3.1																				
3.0																				
2.9																				
2.8																				

SPUR TO TR 70 (STONE CHURCH TR 70 (STONE CHURCH RD) Y Y

R1-2

TR 70A (JOHNSON HILL RD) SPUR TO TR 70A (JOHNSON HILL R Y Y

Edge of berm | 3 | 8 | Edge of pavement | 8 | 3 | Edge of berm

Sheet 5 of 5 sheets