

SPEED STUDY DATA SHEET

Date 10/03/06

County MUS

Municipality Muskingum County

↑
N

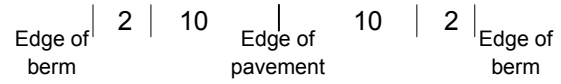


Direction
of route

Highway name & number 0110 (CHURCH HILL RD)

Street classification STANDARD RURAL

Log point	* **		PHYSICAL CONDITION										* **		TRAFFIC CONTROL DEVICES					SPEED		ACCIDENTS	Test Runs							
																				85%	PACE									
0.6																														
0.5																														
0.4																														
0.3																														
0.2																														
0.1																														
0.0																														

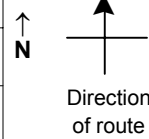


SPEED STUDY DATA SHEET

Date 10/03/06

County MUS

Municipality Muskingum County



Highway name & number 0110 (CHURCH HILL RD)

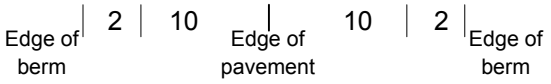
Street classification STANDARD RURAL

Log point	*	**	PHYSICAL CONDITION					*	**	TRAFFIC CONTROL DEVICES			SPEED		ACCIDENTS	Test Runs
												85%	PACE			
1.3			○	○	●											
1.2																
1.1			○													
1.0			○													
0.9			○													
0.8																
0.7																

W15-97

TR 190 (CLUBERSTON RD)

TR 190 (CLUBERSTON RD)

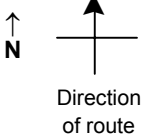


SPEED STUDY DATA SHEET

Date 10/03/06

County MUS

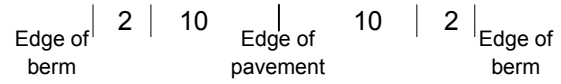
Municipality Muskingum County



Highway name & number 0110 (CHURCH HILL RD)

Street classification STANDARD RURAL

Log point	* **		PHYSICAL CONDITION										* **		TRAFFIC CONTROL DEVICES				SPEED		ACCIDENTS	Test Runs
																			85%	PACE		
2.0																						
1.9																						
1.8																						
1.7																						
1.6																						
1.5																						
1.4																						

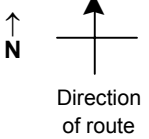


SPEED STUDY DATA SHEET

Date 10/03/06

County MUS

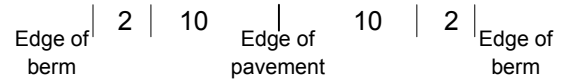
Municipality Muskingum County



Highway name & number 0110 (CHURCH HILL RD)

Street classification STANDARD RURAL

Log point	* **		PHYSICAL CONDITION										* **		TRAFFIC CONTROL DEVICES					SPEED		ACCIDENTS	Test Runs
															85%	PACE							
2.7			TR 392 (GILBERT RD)																				
2.6																							
2.5																							
2.4																							
2.3																							
2.2			TR 111 (GREENWOOD RD)										W5-3										
													R-94/15 Ton										
													OM-3R										
													OM-3L										
2.1																							

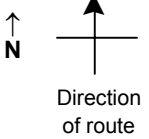


SPEED STUDY DATA SHEET

Date 10/03/06

County MUS

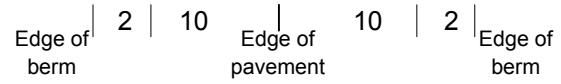
Municipality Muskingum County



Highway name & number 0110 (CHURCH HILL RD)

Street classification STANDARD RURAL

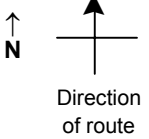
Log point	*	**	PHYSICAL CONDITION								*	**	TRAFFIC CONTROL DEVICES				SPEED		ACCIDENTS	Test Runs
			85%		PACE															
3.4																				
3.3																				
3.2																				
3.1																				
3.0								⊕												
2.9																				
2.8																				



SPEED STUDY DATA SHEET

 Date 10/03/06

 County MUS

 Municipality Muskingum County

 Highway name & number 0110 (CHURCH HILL RD)

 Street classification STANDARD RURAL

Log point	* **		PHYSICAL CONDITION							* **		TRAFFIC CONTROL DEVICES				SPEED		ACCIDENTS	Test Runs	
																85%	PACE			
4.1																				
4.0																				
3.9																				
3.8																				
3.7																				
3.6																				
3.5																				

CR 4 (MUTTON RIDGE RD)

CR 4 (MEMORY RD)

W8-7

W8-7

W11-5

W5-3

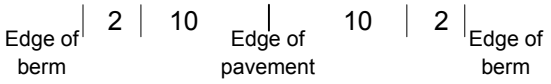
OM-3R

OM-3L

OM-3L

OM-3R

W5-3



SPEED STUDY DATA SHEET

Date 10/03/06

County MUS

Municipality Muskingum County

↑
N



Direction of route

Highway name & number 0110 (CHURCH HILL RD)

Street classification STANDARD RURAL

Log point

	* **	PHYSICAL CONDITION						* **	TRAFFIC CONTROL DEVICES				SPEED		ACCIDENTS	Test Runs
													85%	PACE		
4.8																
4.7																
4.6																
4.5																
4.4																
4.3																
4.2																

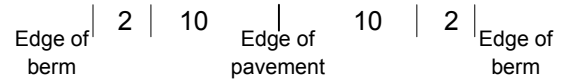
CR 155 (PAINTERS HOLLOW RD)

SPUR TO CR 4 (MUTTON RIDGE)

|
|
|
|
|
|
|
|
|
|
|
|
|
|
|
|
|
|
|
|
|

T

R1-2



Sheet 7 of 7 sheets