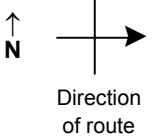


SPEED STUDY DATA SHEET

Date 10/05/06

County MUS

Municipality Muskingum County



Highway name & number 0142 (OLD COOPERMILL RD)

Street classification STANDARD RURAL

Log point	* **	PHYSICAL CONDITION	* **	TRAFFIC CONTROL DEVICES	SPEED		ACCIDENTS	Test Runs
					85%	PACE		
0.6		○						
0.5		○						
0.4								
0.3		○						
0.2		○						
0.1		○						
0.0		○	○					

R12-1/20 Ton T |
 OM-3R T | OM-3L T |
 OM-3L T | R12-1 (20) T |

TR 281 (MEADOW FARM CHURCH
 CR 142 (MEADOW FARM CHURCH
 CR 71 (COOPERMILL RD)

Edge of berm | 4 | 11 | Edge of pavement | 11 | 4 | Edge of berm

SPEED STUDY DATA SHEET

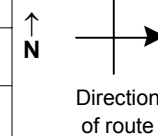
Date 10/05/06

County MUS

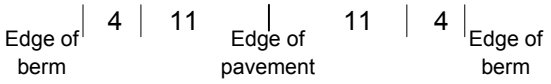
Municipality Muskingum County

Highway name & number 0142 (OLD COOPERMILL RD)

Street classification STANDARD RURAL



Log point	* **	PHYSICAL CONDITION								* **	TRAFFIC CONTROL DEVICES				SPEED		ACCIDENTS	Test Runs
															85%	PACE		
1.3									○									
1.2																		
1.1																		
1.0									○									
0.9																		
0.8																		
0.7																		



TR 144 (LENT RD)

R2-1-35
OM-3R
OM-3L

OM-3L
OM-3R

SPEED STUDY DATA SHEET

 Date 10/05/06

 County MUS

 Municipality Muskingum County

 Highway name & number 0142 (OLD COOPERMILL RD)

 Street classification STANDARD RURAL

Log point	* **		PHYSICAL CONDITION								* **		TRAFFIC CONTROL DEVICES			SPEED		ACCIDENTS	Test Runs	
																85%	PACE			
2.0																				
1.9																				
1.8																				
1.7																				
1.6																				
1.5																				
1.4																				

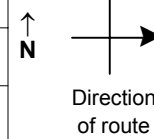
Edge of berm | 4 | 11 | Edge of pavement | 11 | 4 | Edge of berm

SPEED STUDY DATA SHEET

Date 10/05/06

County MUS

Municipality Muskingum County



Highway name & number 0142 (OLD COOPERMILL RD)

Street classification STANDARD RURAL

Log point	***	PHYSICAL CONDITION	***	TRAFFIC CONTROL DEVICES	SPEED		ACCIDENTS	Test Runs	
					85%	PACE			
2.7	OO			W-203	T				
2.6		HIDE AWAY LN		OM-3R	T				
				OM-3L	T				
2.5	OO								
2.4	OO								
2.3	OO	HICKORY CREEK DR		W1-8	T				
				W1-8	T				
2.2	OO			W1-2L	T				
				W1-8	T				
2.1	OO			W1-8	T				

Edge of berm | 4 | 11 | Edge of pavement | 11 | 4 | Edge of berm

Sheet 4 of 5 sheets

SPEED STUDY DATA SHEET

Date 10/05/06

County MUS

Municipality Muskingum County



Highway name & number 0142 (OLD COOPERMILL RD)

Street classification STANDARD RURAL

Direction of route

Log point	*	**	PHYSICAL CONDITION								*	**	TRAFFIC CONTROL DEVICES				SPEED		ACCIDENTS	Test Runs
			85%	PACE																
3.4																				
3.3																				
3.2																				
3.1																				
3.0																				
2.9																				
2.8																				

CR 71 (COOPERMILL RD)

R1-1

Edge of berm | 4 | 11 | Edge of pavement | 11 | 4 | Edge of berm