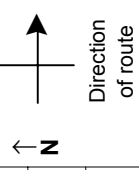


# SPEED STUDY DATA SHEET

Date 08/01/05 County MUS Municipality Wayne Township  
 Highway name & number CR073 (WAYNE RIDGE RD) Street classification STANDARD RURAL



Log point	* **	PHYSICAL CONDITION	* **	TRAFFIC CONTROL DEVICES	SPEED		ACCIDENTS	Test Runs
					85%	PACE		
0.6	1	○ ○	1	W1-2R				
0.5	1	○						
0.4		HOLDERS LN	A 1	W1-3L	W1-3L		X	
0.3	1	○ ○						
0.2	1	○ ○	1	S3-1	S3-1			
0.1	1	○ ○	1					
0.0	1	○ ○ ○ ○	B 1	W3-1	W3-1		I	
		SR 146		R1-1	R2-1-35		XXI	

Sheet 1 of 6 sheets

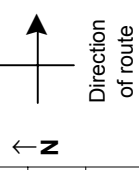
Edge of berm | <2 | 9 | Edge of pavement | 9 | <2 | Edge of berm

# SPEED STUDY DATA SHEET

Date 08/01/05 County MUS Municipality Wayne Township

Highway name & number CR073 (WAYNE RIDGE RD) Street classification STANDARD RURAL

Log point	***	PHYSICAL CONDITION	***	TRAFFIC CONTROL DEVICES		SPEED		ACCIDENTS	Test Runs
				85%	PACE				
1.3	1	O2	1						
1.2	1	O2	1						
1.1	1	O	1						
1.0	1	O	1	S3-1	W11-5				
0.9	1	O	1	S3-1					
0.8	1	O	1						
0.7	1	O	1						



▲ 37  
▼ 40  
31-40  
31-40  
30-35

⌞ S3-1

⌞ W11-5

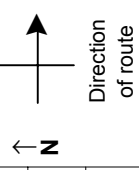
⌞ S3-1

Edge of berm | <2 | 9 | Edge of pavement | 9 | <2 | Edge of berm

Sheet 2 of 6 sheets

# SPEED STUDY DATA SHEET

Date 08/01/05 County MUS Municipality Wayne Township  
 Highway name & number CR073 (WAYNE RIDGE RD) Street classification STANDARD RURAL

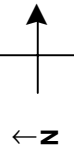


Log point	***	PHYSICAL CONDITION	***	TRAFFIC CONTROL DEVICES	SPEED		ACCIDENTS	Test Runs
					85%	PACE		
2.0	1	N LAWHEAD RD	A	R2-1-35				
1.9	1		1	S3-1				
1.8	1		1	R2-1-35				
1.7	1	COUNTRY SIDE DR	A					
1.6	1	BREEZWOOD DR	1	W1-5L			X	
1.5	1		1	W15-97			X	
1.4	1		1	S3-1				





Edge of berm | <2 | 9 | Edge of pavement | 9 | <2 | Edge of berm

Sheet 3 of 6 sheets

# SPEED STUDY DATA SHEET

Date 08/01/05 County MUS Municipality Wayne Township Direction of route 

Highway name & number CR073 (WAYNE RIDGE RD) Street classification STANDARD RURAL

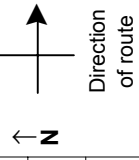
Log point	* **	PHYSICAL CONDITION	* **	TRAFFIC CONTROL DEVICES	SPEED		ACCIDENTS	Test Runs	
					85%	PACE			
2.7									
2.6	A	<div style="text-align: center;">                       HEMMERS LN                          GREEN HILL CR                 </div>			<div style="text-align: center;">  39   38                 </div>	<div style="text-align: center;">                     31-40                      31-40                 </div>		30-35	
2.5	A								
2.4									
2.3									
2.2									
2.1									

W1-5L

Edge of berm | <2 | 9 | Edge of pavement | 9 | <2 | Edge of berm  
 Sheet 4 of 6 sheets

# SPEED STUDY DATA SHEET

Date 08/01/05 County MUS Municipality Wayne Township  
 Highway name & number CR073 (WAYNE RIDGE RD) Street classification STANDARD RURAL



Log point	***	PHYSICAL CONDITION	***	TRAFFIC CONTROL DEVICES	SPEED		ACCIDENTS	Test Runs
					85%	PACE		
3.4	1	○	1	T W1-5R				
3.3	1							
3.2	1	○						
3.1	1							
3.0	1	○	1	T R2-1-35	T R2-1-35			
2.9	1	○	1					
2.8			1	T S3-1	T S3-1			







Edge of berm | <2 | 9 | Edge of pavement | 9 | <2 | Edge of berm

Sheet 5 of 6 sheets

# SPEED STUDY DATA SHEET

Date 08/01/05 County MUS Municipality Wayne Township Direction of route 

Highway name & number CR073 (WAYNE RIDGE RD) Street classification STANDARD RURAL

Log point	***	PHYSICAL CONDITION	***	TRAFFIC CONTROL DEVICES	SPEED		ACCIDENTS	Test Runs
					85%	PACE		
4.1								
4.0								
3.9	B 1	 MILLERS LN 	B	  				
3.8	1			 R2-1-35				
3.7	1							
3.6	1							
3.5		○	1					

Edge of berm | <2 | 9 | Edge of pavement | 9 | <2 | Edge of berm

Sheet 6 of 6 sheets