

SURVEYING & MAPPING

L. Peter Dinan & Associates

27 South Sixth Street

P. O. Box 55, Zanesville, Ohio 43701

Description For Conveyance Part of Floyd R. Hogue


Situated in the State of Ohio, County of Muskingum, Township of Adams.

Being a part of Lot 18 in the South Half of Quarter Township 2, Township 3, Range 6 bounded and described as follows:

Commencing at a stone at the southwest corner of said Lot 18; thence north 247.95 feet to an iron pin at the northwest corner of a 1.804 acre parcel conveyed to Ronald F. and Debra J. Hogue by deed recorded in Deed Book 831, Page 12 and also being the true place of beginning of the premises herein intended to be described; thence north 83 degrees 33 minutes 52 seconds east 404.48 feet to an iron pin; thence south 66 degrees 55 minutes east 84.02 feet to an iron pin; thence south 36 degrees 40 minutes west 90 feet to an iron pin at the northeast corner of the aforesaid 1.804 acre parcel; thence north 82 degrees west 429.66 feet to the true place of beginning, containing fifty-eight hundredths (0.58) of an acre more or less.

This description written from a survey made by L. Peter Dinan, Registered Surveyor #5451, March 22, 1984.

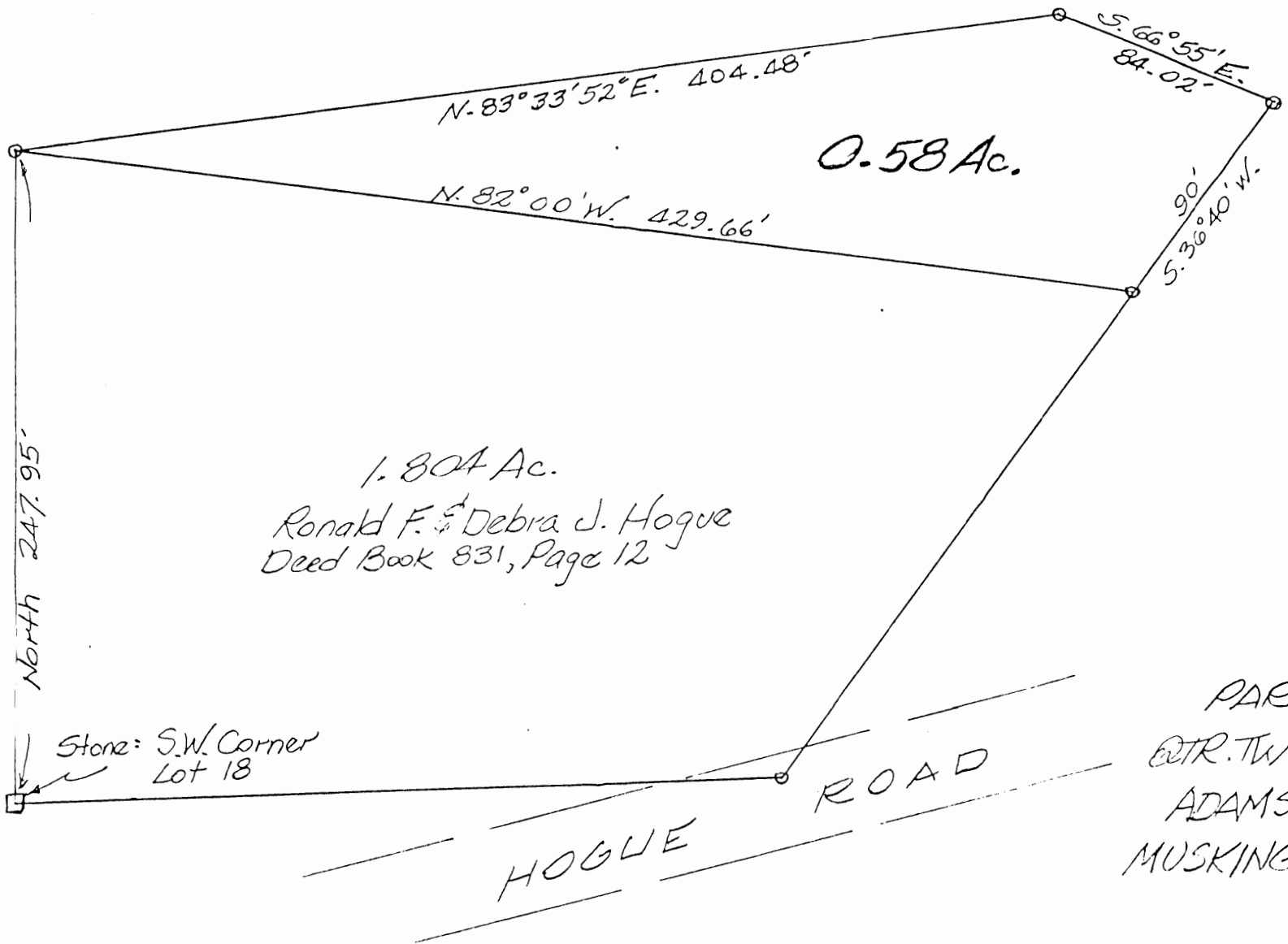
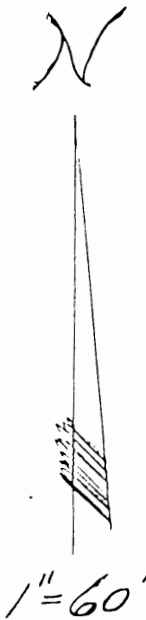
(Handwritten signature)
4-2-84



L. PETER DINAN & ASSOCIATES
 27 SOUTH SIXTH STREET
 ZANESVILLE, OHIO

5750 Hogue Rd.

Parcel No. 02-01-02-41-000



1.804 Ac.
 Ronald F. & Debra J. Hogue
 Deed Book 831, Page 12

PART OF LOT 18
 @ TR. TWP. 2, TWP. 3, RA. 6
 ADAMS TOWNSHIP
 MUSKINGUM CO. OHIO
 Mar. 21, 1984

Stone: S.W. Corner
 Lot 18