
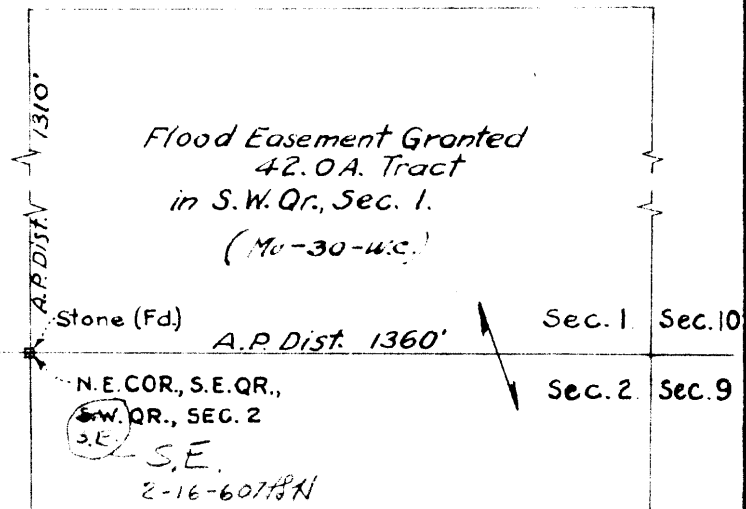
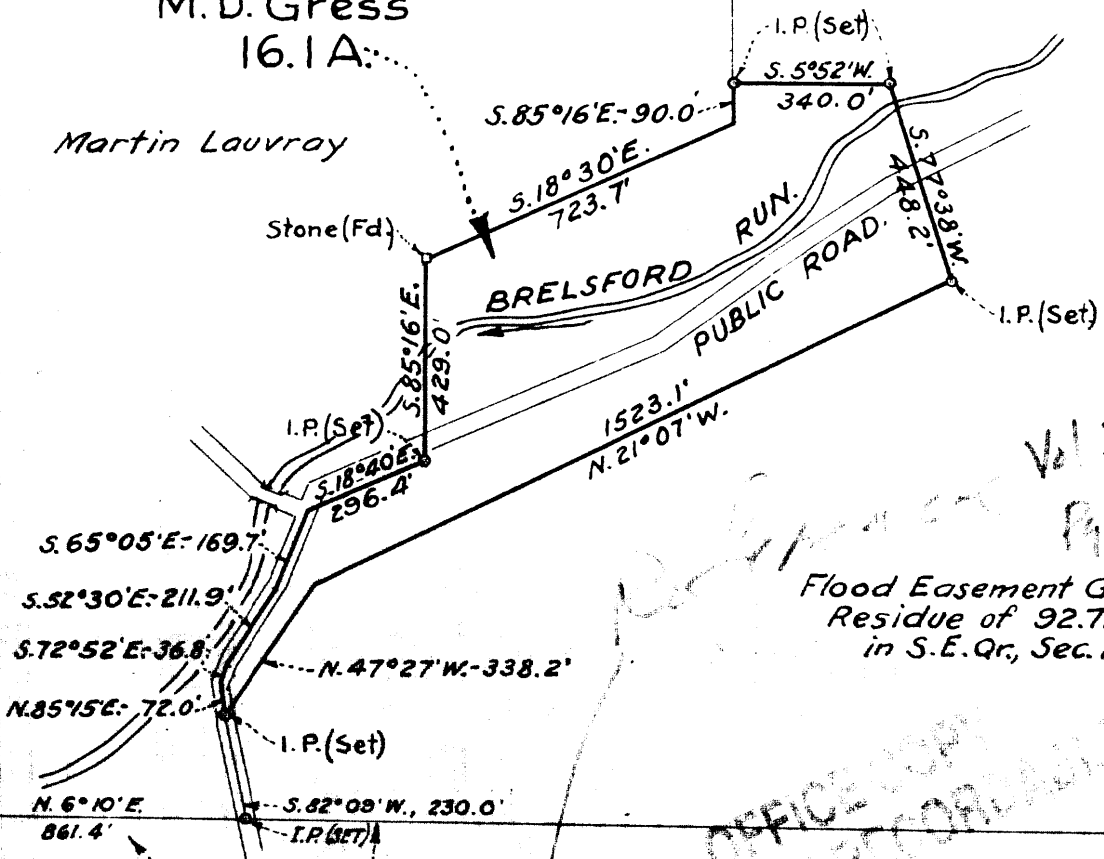


Flood Easement Granted
42.0 A. Tract
in S.W. Qr., Sec. 1.
(Mu-30-w.c.)



(MU-23-W.C.)
M. D. Gress
16.1 A.

Martin Lauvray



Flood Easement Granted
Residue of 92.72 A.
in S.E. Qr., Sec. 2

OFFICE OF THE
NOTARY PUBLIC
02-20-02-16-000

NOTE - THESE 2 COURSES ARE
FROM THE MARTIN LAUVRAY
SURVEY

State of Ohio
MUSKINGUM WATERSHED CONSERVANCY DISTRICT
PROPERTY ACQUIRED FROM
M. D. GRESS.
MUSKINGUM CO. ADAMS TWP. SEC. 2
T.3 N.-R.6 W. UNITED STATES MILITARY SURVEY

Drawn: F.C.D. 12-16-37
Checked: M.T.B. 12-22-37
Traced: F.C.D. 12-16-37
Revised: _____
Deed Ref. _____
L.L. No's. 7550-10124
A.P. No. 1458 W.C.
Res. Map. W.C. I.

