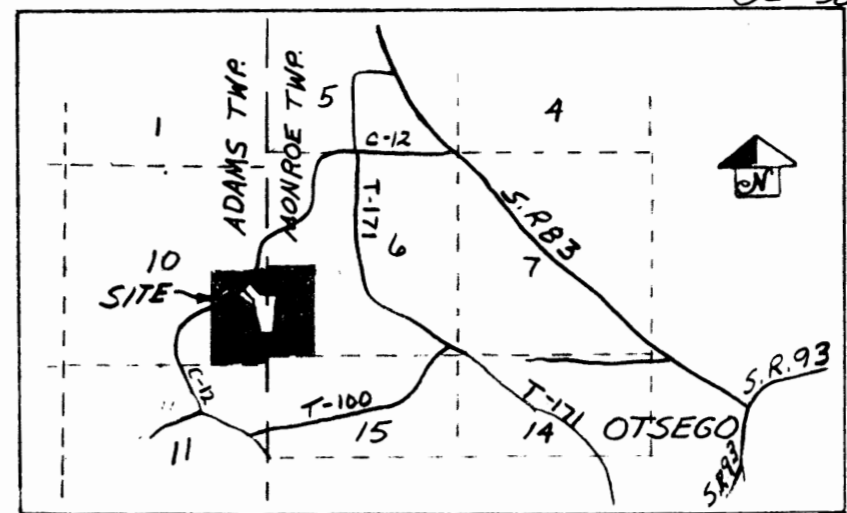


Buckeye Land Surveying, Inc.

George W. Johnson 215 South Fifth Street, R. Coshocton, Ohio 43812 (614) 622-4210
Professional Land Surveyor "Service is more than a promise"

02-30-10-14
02-30-10-14-001
02-30-10-14-002
02-30-10-16
42-01-06-07
42-01-06-08

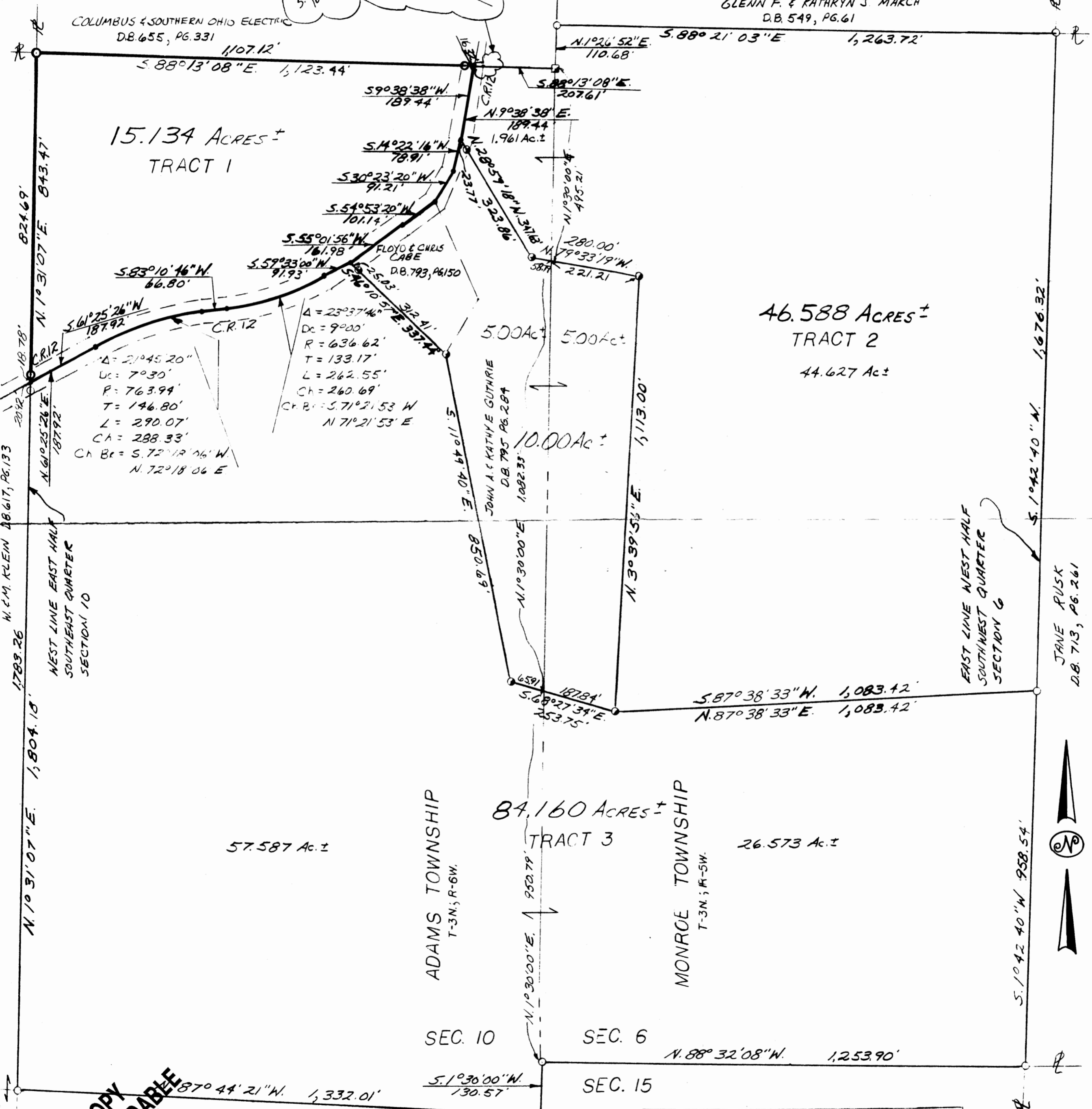
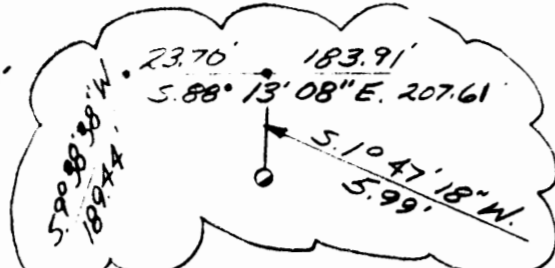
LOCATION MAP



"NO SCALE"

GLENN F. & KATHRYN J. MARCH
D.B. 549, PG. 61

NOTE: C.R.12 RIGHT OF WAY 60'



Δ = 21°45'20"
Dc = 7°30'
P = 763.94'
T = 146.80'
L = 290.07'
Ch = 288.33'
Ch Bc = S.72°12'06" W
N.72°18'06" E

Δ = 23°37'46"
Dc = 9°00'
R = 636.62'
T = 133.17'
L = 262.55'
Ch = 260.69'
Ch Bc = S.71°21'53" W
N.71°21'53" E

OFFICE COPY NOT RECORDABLE
OFFICE COPY RECORDABLE

LEGEND

- IRON PIPE FOUND
 - IRON PIPE SET
 - STONE FOUND
 - POINT IN ROAD
 - TOWNSHIP LINE
 - PROPERTY LINE
 - - - ROAD RIGHT OF WAY
- DESCRIPTION APPROVED
For Auditor's transfer
[Signature]

ALBERT M. & BETTY A. DAMM
BEING A PART OF THE EAST HALF OF THE SOUTHEAST QUARTER OF SECTION 10, T-3N, R-6W ADAMS TOWNSHIP, MUSKINGUM COUNTY, OHIO AND BEING A PART OF THE WEST HALF OF THE SOUTHWEST QUARTER OF SECTION 6, T-3N, R-5W MONROE TOWNSHIP, MUSKINGUM COUNTY, OHIO

SCALE: 1"=200' DATE: JULY, 1979
DRAWN BY: R. WAYNE LIGHT, S.T.

TRACT 1

I HEREBY CERTIFY THAT THIS PLAT IS A TRUE DELINEATION OF A SURVEY BY GEORGE W. JOHNSON R.S. #5252
George W. Johnson