

# Baseline Surveying, Inc.

Land Surveying and Construction Layout

3010 East Pike  
Zanesville, OH 43701


Email: [bel@rohio.com](mailto:bel@rohio.com)  
Telephone (740) 453-4850


CONTAINING 12.000 ACRES, SUBJECT TO ALL LEGAL ROAD RIGHT OF WAYS OF CUTLER LAKE ROAD (COUNTY ROAD 45) AND ALL OTHER APPLICABLE EASEMENTS.

ALL IRON PINS SET ARE 5/8 INCH X 30 INCH REBAR WITH PLASTIC IDENTIFICATION CAPS (BASELINE PS6923-PS8536).

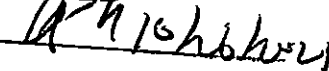
BEARINGS ARE BASED ON OHIO STATE PLANE COORDINATE SYSTEM 1983 (2011), OHIO SOUTH ZONE, GRID, DERIVED FROM A GPS OBSERVATION

I, MICHAEL D. NICHOLS, PS 6923, HEREBY CERTIFY TO THE BEST OF MY KNOWLEDGE AND BELIEF THE SURVEY AND DESCRIPTION TO BE CORRECT AS PREPARED BY ME, THIS 14TH DAY OF OCTOBER 2021, FROM A FIELD SURVEY COMPLETED ON THE 13TH DAY OF OCTOBER 2021.

  
MICHAEL D. NICHOLS  
PROFESSIONAL SURVEYOR 6923



DESCRIPTION  
APPROVED

By: 

APPROVED  
MUSKINGUM COUNTY  
PLANNING COMMISSION DIRECTOR



10/26/21  
Date Fee Paid