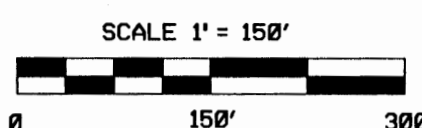


NORTH IS BASED UPON AN ASSUMED MERIDIAN



CURVE	RADIUS	ARC	CHORD
A	68.00'	94.25'	S42°00'00"E 84.85'
B	50.00'	78.54'	S47°59'59"W 70.71'
C	50.00'	63.31'	S33°16'18"E 59.16'
D	50.00'	41.41'	N86°43'45"E 40.24'
E	50.00'	52.36'	N32°59'59"E 50.00'

HUNTERS CROSSING SUBDIVISION

ACREAGE BREAKDOWN

10-08-41-31-000	5.635 ACRES	10-08-71-08-000	7.255 ACRES
LOTS	4.282 ACRES	LOTS	6.904 ACRES
ROADWAY	1.353 ACRES	ROADWAY	0.351 ACRES
10-08-41-32-000	2.413 ACRES	LOTS	2.413 ACRES

SURVEY PLAT FOR CYNTHIA STOTTS
 SITUATED IN LOT #8 AND LOT #17 OF GEORGE ADAMS SUBDIVISION OF QUARTER TOWNSHIP #1, T-3-N, R-8-W, U.S.M.L., CASS TOWNSHIP, MUSKINGUM COUNTY, OHIO. BEING PART OF THE LANDS OF CYNTHIA STOTTS CONVEYED IN DEED BOOK 1127 PAGE 391 OF THE MUSKINGUM COUNTY DEED RECORDS.

DEDICATION

I, THE UNDERSIGNED BEING THE OWNER AND ALL PARTIES HAVING ANY RIGHT, TITLE OR INTEREST IN THE REAL ESTATE SHOWN, HEREBY CERTIFY THAT I HAVE CAUSED THE SAME TO BE SURVEYED AND PLATTED INTO LOTS AND ROADWAYS AS SHOWN, THAT SAID LOTS ARE NUMBERED FROM 1 TO 14 INCLUSIVE, THAT THE FOREGOING REAL ESTATE HAS BEEN NAMED HUNTERS CROSSING SUBDIVISION; THAT THE DRIVES, LANES, AND/OR THOROUGHFARES ARE, OR ARE HEREBY DEDICATED TO THE PUBLIC FOR USE AS SUCH RESTRICTIONS ACCOMPANYING, AND A PART OF THIS PLAT SHALL APPLY WHETHER SPECIFIED IN CONVEYANCE OR NOT.

WITNESS WITNESS

acknowledgement

STATE OF OHIO
 MUSKINGUM COUNTY
 BEFORE ME A NOTARY PUBLIC IN AND FOR SAID COUNTY, PERSONALLY APPEARED CYNTHIA STOTTS, WHOM EXECUTED THE FOREGOING INSTRUMENT AND ACKNOWLEDGED THAT SHE DID SIGN SAID INSTRUMENT AND THAT IT WAS HER FREE ACT AND DEED. IN TESTIMONY WHEREOF I HAVE HERUNTO SUBSCRIBED MY NAME AND AFFIXED MY OFFICIAL SEAL AT ZANESVILLE, OHIO THIS ____ DAY OF _____, 1997

CERTIFICATE OF SURVEYOR

I, HEREBY CERTIFY, THAT AT THE DIRECTION OF CYNTHIA STOTTS, THE OWNER OF THE PREMISES SHOWN, AND BEING 15.303 ACRES OF THE PROPERTY DESCRIBED IN DEED BOOK 1127 PAGE 391. I SURVEYED AND PLATTED HUNTERS CROSSING SUBDIVISION AS SHOWN, BEING LOTS 1 THRU 14, INCLUSIVE. DIMENSIONS ARE GIVEN IN FEET AND DECIMAL PARTS THEREOF.

OFFICE COPY NOT RECORDABLE

STEPHEN M. BOWMAN, P.S. #7135

SUBMITTED FOR ACCEPTANCE:

DATE _____ CLERK, COUNTY COMMISSIONERS

APPROVED AND ACCEPTED UNDER SECTION 711.05 OF THE OHIO REVISED CODE OF THE STATE OF OHIO IN THAT THE LEAST MINIMUM SPECIFICATION FOR SUBDIVISION THOROUGHFARES AND DRAINAGE IN CASS TOWNSHIP MUST BE MET BEFORE APPLICATION UNDER SECTION 711.091 IS MADE.

MUSKINGUM COUNTY COMMISSIONERS

APPROVED AND ACCEPTED THIS _____ DAY OF _____, 1997 BY THE MUSKINGUM COUNTY BOARD OF HEALTH

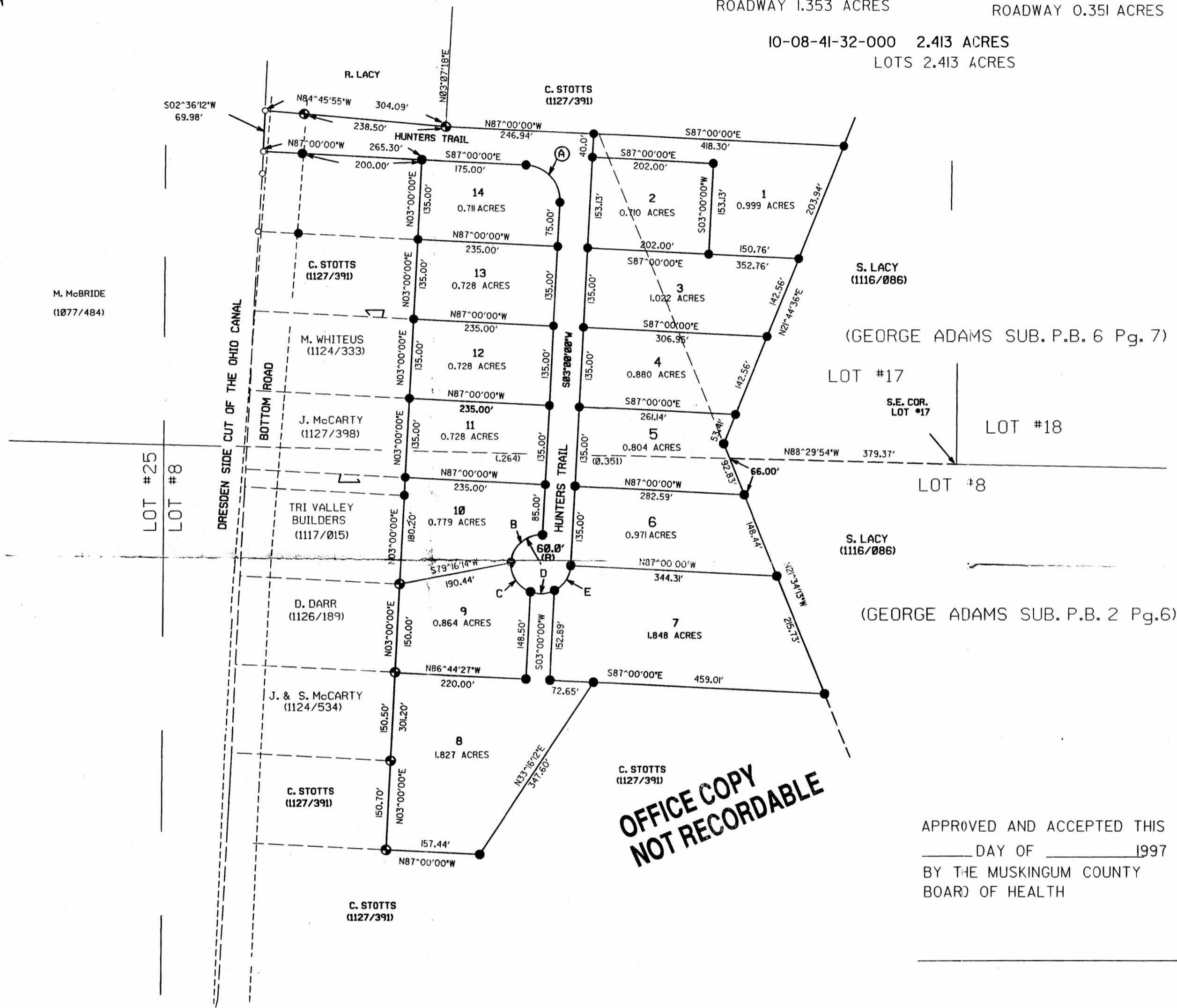
TRANSFERRED: _____ DATE: _____

NORMAN J. BOWMAN
 MUSKINGUM COUNTY AUDITOR

DESCRIPTION APPROVED FOR AUDITORS TRANSFER BY *Andrew J. Swinicki* 1-17-97

BOWMAN & ASSOCIATES
 59 SECOND STREET
 FRAZEYSBURG, OHIO 43822
 PHONE/FAX 614-828-2204
 JOB: M-95134 | DATE: 12/16/96

OFFICE COPY NOT RECORDABLE



LEGEND

- STONE FOUND
- IRON PIN FOUND
- POINT
- IRON PIN SET

STATE OF OHIO, MUSKINGUM COUNTY RECEIVED FOR RECORDING ON THE _____ DAY OF _____, 1997 AT _____ O'CLOCK, AM. RECORDED _____ 1997 IN PLAT FILE 1, SLOT NUMBER _____

MUSKINGUM COUNTY RECORDER

**BOWMAN & ASSOCIATES
59 SECOND STREET
FRAZEYSBURG, OHIO 43822
PH./FAX (614) 828-2204**

**SURVEY DESCRIPTION
FOR
William Stotts
PARCEL 1**

**AUDITORS PARCELS
#10-08-71-08-000 (PART)**

Situated in Lot #8, Quarter township #1, T-3-N, R-8-W, U.S.M.L., Cass Township, Muskingum County, Ohio.

Commencing at the Southeast corner of lot #17; thence, N.88°29'54"W. a distance of 969.72 feet along the South line of said lot to a set rebar; thence, S.03°00'00"W. a distance of 74.58 feet through the lands, now or formerly, owned by R. Lacy (998/368) to a set rebar **BEING THE POINT OF BEGINNING;**

thence, S.03°00'00"W. a distance of 150.20 feet through said Lacy lands to a set rebar;

thence, N.87°00'00"W. a distance of 217.76 feet through said Lacy lands to a point on the East line of the, now or former, Ohio Canal lands, passing a set rebar at 147.76 feet;

thence, N.03°04'57"E. a distance of 150.20 feet along said canal line to a point;

thence, S.87°00'00"E. a distance of 217.55 feet through said Lacy lands to the point of beginning, passing a set rebar at 70.00 feet.

The above described parcel contains 0.750 acres, more or less, and is subject to all legal easements and right of ways. All set rebars are 5/8" x 30" rebars.

Reserving unto the grantors and their assigns, a 25.00 (twenty-five foot) wide right of way along the entire North line, for the purpose of ingress, egress, and utility construction, maintenance and operation.

North is based on an assumed meridian. Description was prepared from an actual survey by Bowman & Associates, Stephen M. Bowman, P.S.#7135. October 10, 1995.

**OFFICE COPY
NOT RECORDABLE**


DESCRIPTION APPROVED
FOR AUDITORS TRANSFER

BY *Stephen M. Bowman*

10-11-95

NORTH IS BASED UPON
AN ASSUMED MERIDIAN

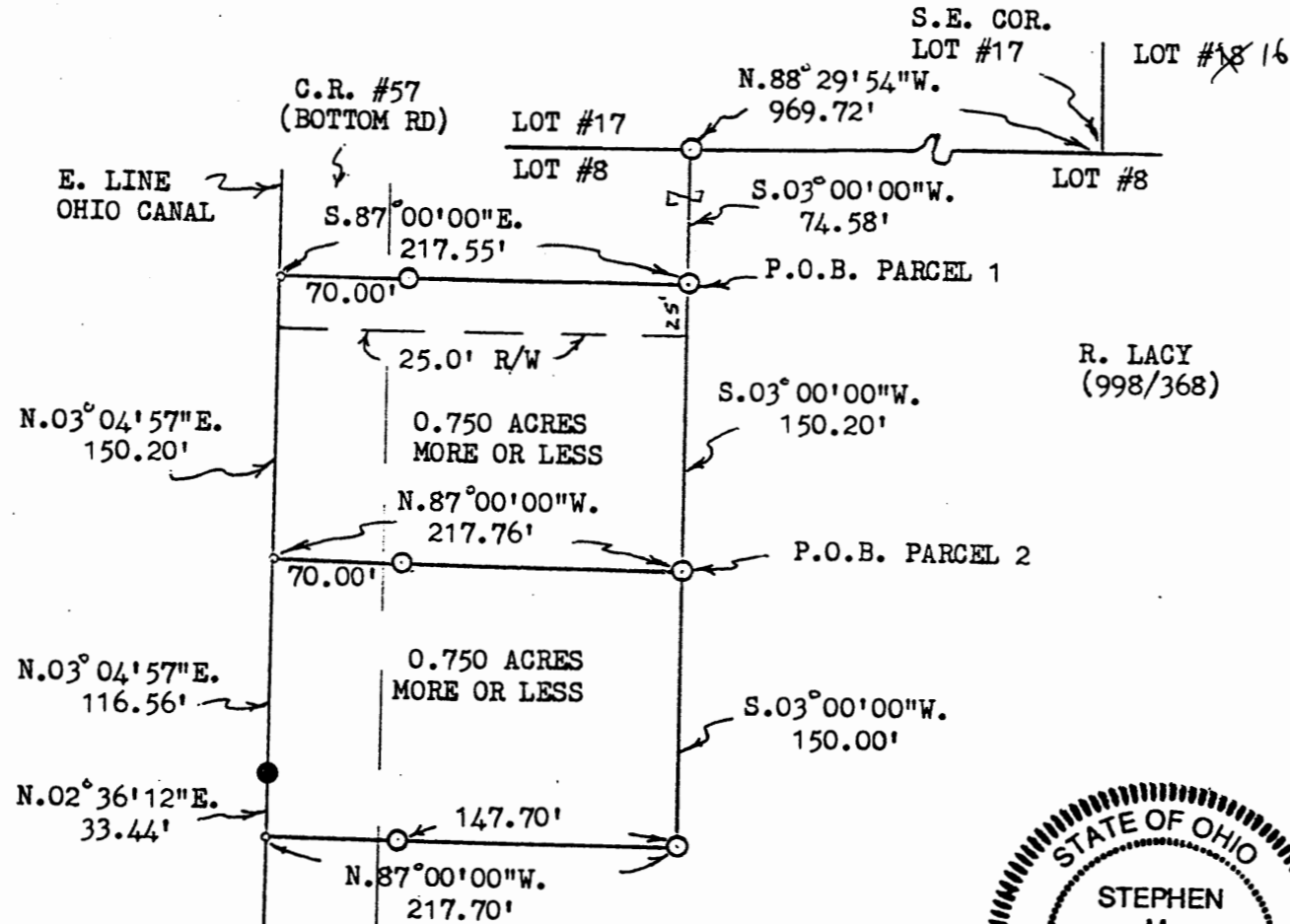
0' 100' 200'



SCALE 1" = 100.0'

SITUATED IN LOT #8, QUARTER TOWNSHIP #1, T-3-N, R-8-W, U.S.M.L.,
CASS TOWNSHIP, MUSKINGUM COUNTY, OHIO.

PART OF PARCEL #10-08-71-08-000



CLIENT BILL STOTTS
 SECTION 8, T. 3, R. 8
 COUNTY CASS TOWNSHIP, MUSK

AND ASSOCIATES
 THIRD ST.
 JRG, OHIO 43822

LEGEND

- IRON PIN FOUND
- ▲ RR/MINES FOUND

OFFICE RECORDABLE
 95134.200 (LT 5/6)
 2/8/15

I CERTIFY THIS DRAWING REPRESENTS A
 SURVEY CONDUCTED BY ME ON 10/10/15

BOWMAN, PS-7135

PHONE / FAX 614-828-2204



**BOWMAN & ASSOCIATES
59 SECOND STREET
FRAZEYSBURG, OHIO 43822
PH./FAX (614) 828-2204**

**SURVEY DESCRIPTION
FOR**

**William Stotts
PARCEL 2**

**AUDITORS PARCELS
#10-08-71-08-000 (PART)**

Situated in Lot #8, Quarter township #1, T-3-N, R-8-W, U.S.M.L., Cass Township, Muskingum County, Ohio.

Commencing at the Southeast corner of lot #17; thence, N.88°29'54"W. a distance of 969.72 feet along the South line of said lot to a set rebar; thence, S.03°00'00"W. a distance of 224.78 feet through the lands, now or formerly, owned by R. Lacy (998/368) to a set rebar **BEING THE POINT OF BEGINNING;**

thence, S.03°00'00"W. a distance of 150.00 feet through said Lacy lands to a set rebar;

thence, N.87°00'00"W. a distance of 217.70 feet through said Lacy lands to a point on the East line of the, now or former, Ohio Canal lands, passing a set rebar at 147.70 feet;

thence, N.02°36'12"E. a distance of 33.44 feet along said canal line to a found iron pipe;

thence, N.03°04'57"E. a distance of 116.56 feet along said canal line to a point;

thence, S.87°00'00"E. a distance of 217.76 feet through said Lacy lands to the point of beginning, passing a set rebar at 70.00 feet.

The above described parcel contains 0.750 acres, more or less, and is subject to all legal easements and right of ways. All set rebars are 5/8" x 30" rebars. North is based on assumed meridian. Description was prepared from an actual survey by Bowman & Associates, Stephen M. Bowman, P.S.#7135. October 10, 1995.

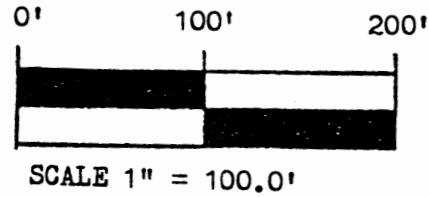
**OFFICE COPY
NOT RECORDABLE**

**DESCRIPTION APPROVED
FOR AUDITORS TRANSFER**

BY *[Signature]*

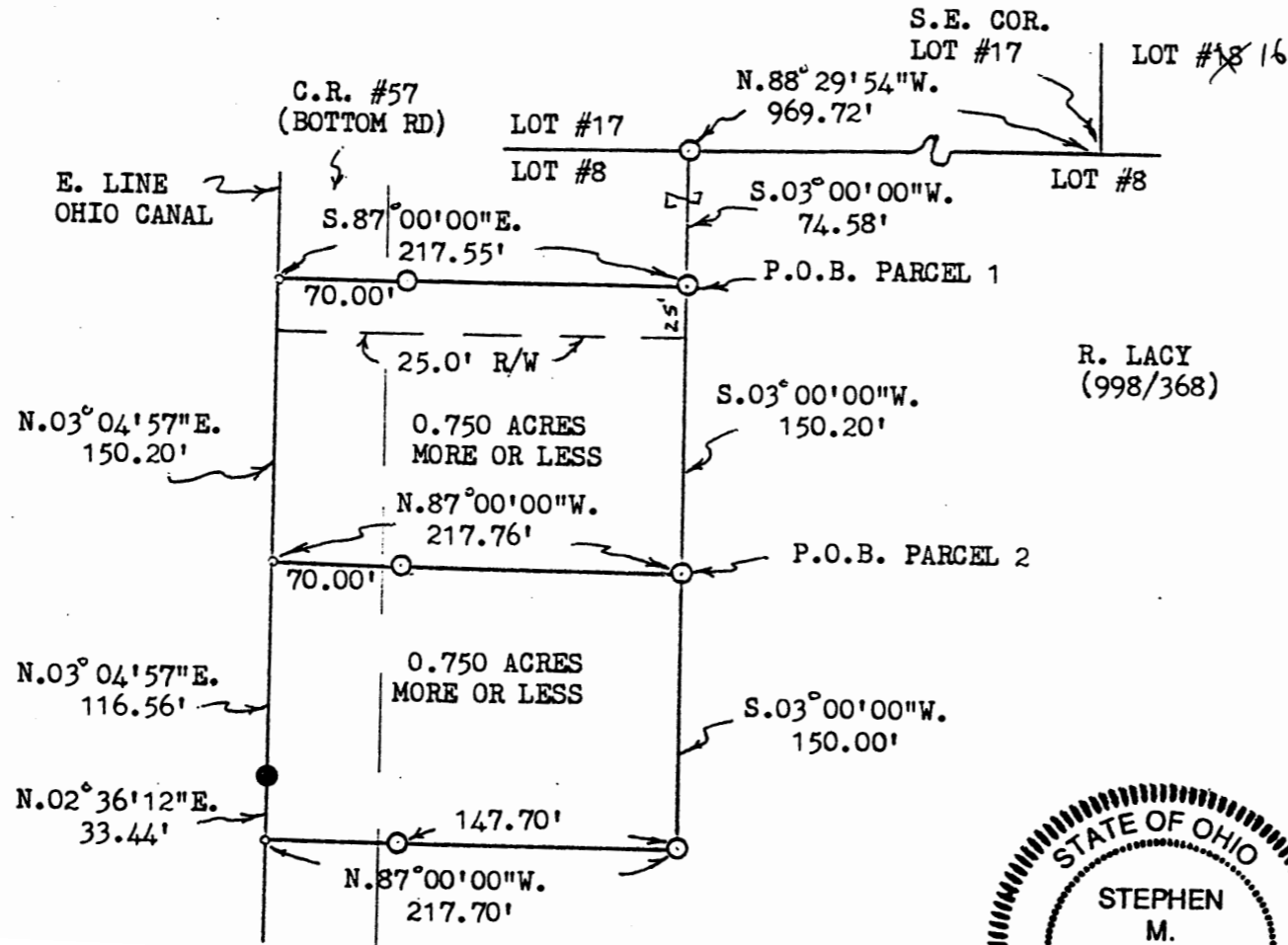
10-11-95

NORTH IS BASED UPON
AN ASSUMED MERIDIAN



SITUATED IN LOT #8, QUARTER TOWNSHIP #1, T-3-N, R-8-W, U.S.M.L.,
CASS TOWNSHIP, MUSKINGUM COUNTY, OHIO.

PART OF PARCEL #10-08-71-08-000



CLIENT BILL STOTTS
SECTION 8, T. 3, R. 8
CASS TOWNSHIP, MUSK COUNTY

AN AND ASSOCIATES
8 THIRD ST.
SSBURG, OHIO 43822

LEGEND
● - IRON PIN FOUND
▲ - RR/MINES FOUND

OFFICE COPY
OFFICE RECORDABLE
M. Bowman

I CERTIFY THIS DRAWING REPRESENTS A
SURVEY CONDUCTED BY ME ON 10/10/15.

M. BOWMAN, PS-7135

PHONE / FAX 614-828-2204

BOWMAN & ASSOCIATES
59 SECOND STREET
FRAZEYSBURG, OHIO 43822
PH./FAX (614) 828-2204

parcel #
10-08-71-08-00

SURVEY DESCRIPTION
FOR
William Stotts
PARCEL 1

AUDITORS PARCELS
#10-08-71-08-000 (PART)

Situated in Lot #8, Quarter township #1, T-3-N, R-8-W, U.S.M.L., Cass Township, Muskingum County, Ohio.

Commencing at the Southeast corner of lot #17; thence, N.88°29'54"W. a distance of 919.70 feet along the South line of said lot to a set rebar; thence, S.03°00'00"W. a distance of 75.89 feet through the lands, now or formerly, owned by R. Lacy (998/368) to a set rebar **BEING THE POINT OF BEGINNING;**

thence, S.03°00'00"W. a distance of 150.20 feet through said Lacy lands to a set rebar;

thence, N.87°00'00"W. a distance of 267.76 feet through said Lacy lands to a point on the East line of the, now or former, Ohio Canal lands, passing a set rebar at 197.76 feet;

thence, N.03°04'57"E. a distance of 150.20 feet along said canal line to a point;

thence, S.87°00'00"E. a distance of 267.55 feet through said Lacy lands to the point of beginning, passing a set rebar at 70.00 feet.

The above described parcel contains 0.923 acres, more or less, and is subject to all legal easements and right of ways. All set rebars are 5/8" x 30" rebars.

Reserving unto the grantors and their assigns, a 25.00 (twenty-five foot) wide right of way along the entire North line, for the purpose of ingress, egress, and utility construction, maintenance and operation.

North is based on assumed meridian. Description was prepared from an actual survey by Bowman & Associates, Stephen M. Bowman, P.S.#7135. October 27, 1995.

OFFICE COPY
NOT RECORDABLE

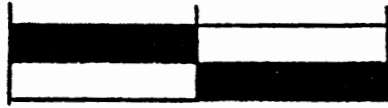
DESCRIPTION APPROVED
FOR AUDITORS TRANSFER

BY APL

10-30-95

NORTH IS BASED UPON
AN ASSUMED MERIDIAN

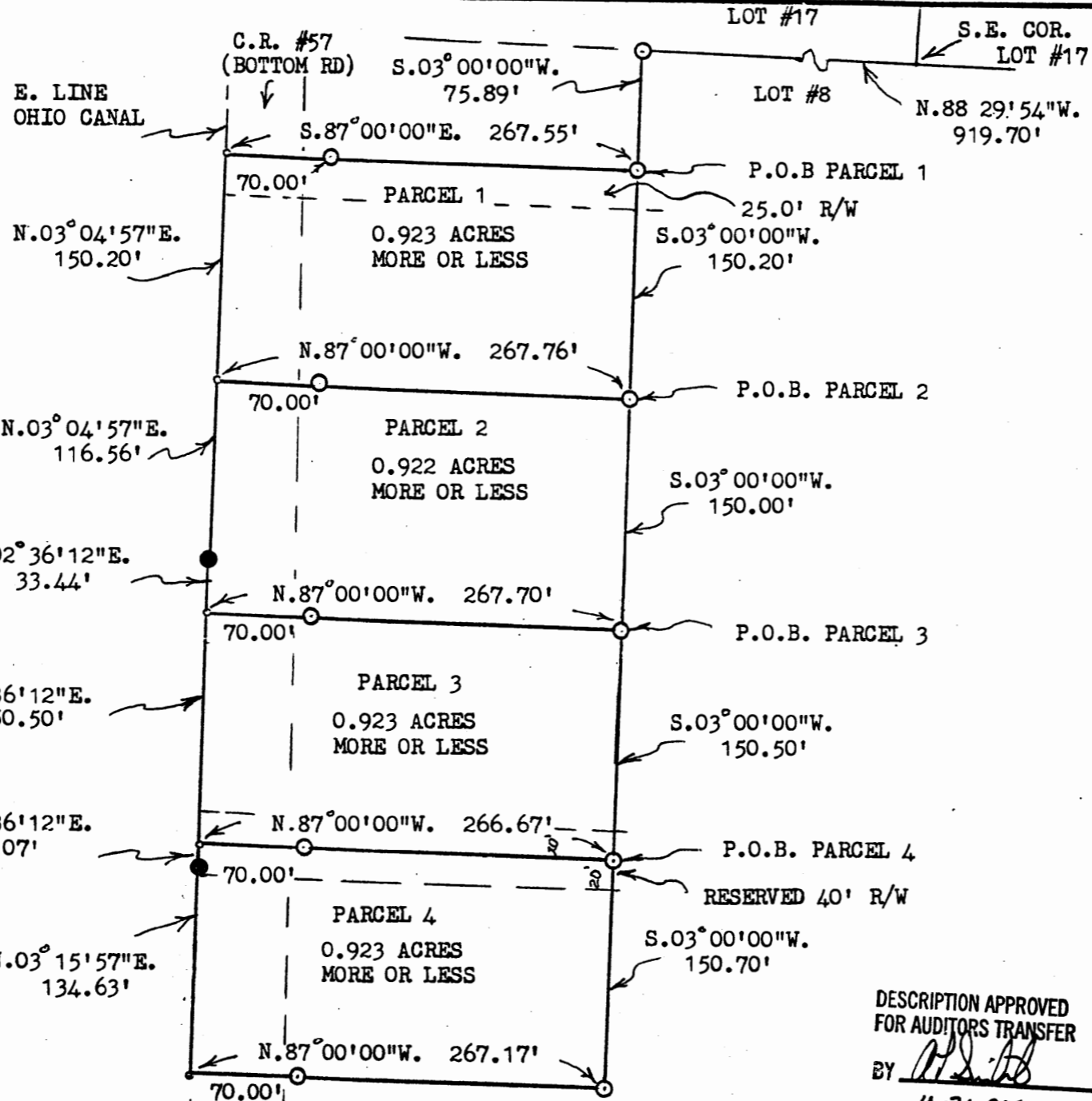
0' 100' 200'



SCALE 1" = 100.00'

PART OF PARCEL
10-08-71-08-000

SITUATED IN LOT 8, T-3-N,
R-8-W, U.S.M.L., CASS TOWNSHIP,
MUSKINGUM COUNTY, OHIO.



DESCRIPTION APPROVED
FOR AUDITORS TRANSFER

BY *[Signature]*
10-30-95

BOWMAN AND ASSOCIATES
48 THIRD ST.
FRAZEYSBURG, OHIO 43822

CLIENT Bill Stotts
SECTION , T. , R.
Cass TOWNSHIP, Musk COUNTY

LEGEND

- - IRON PIN SET
- - IRON PIN FOUND
- ▲ - RR/MINE SPIKE SET
- ▲ - RR/MINE SPIKE FOUND
- - POINT

**OFFICE COPY
NOT RECORDABLE**

[Signature]
STEPHEN M. BOWMAN, PS-7135

I CERTIFY THIS DRAWING REPRESENTS A
SURVEY CONDUCTED BY ME ON 10/27/95.

M-95134.200

PHONE/FAX 614-828-2204

**BOWMAN & ASSOCIATES
59 SECOND STREET
FRAZEYSBURG, OHIO 43822
PH./FAX (614) 828-2204**

**SURVEY DESCRIPTION
FOR
William Stotts
PARCEL 2**

**AUDITORS PARCELS
#10-08-71-08-000 (PART)**

Situated in Lot #8, Quarter township #1, T-3-N, R-8-W, U.S.M.L., Cass Township, Muskingum County, Ohio.

Commencing at the Southeast corner of lot #17; thence, N.88°29'54"W. a distance of 919.70 feet along the South line of said lot to a set rebar; thence, S.03°00'00"W. a distance of 226.09 feet through the lands, now or formerly, owned by R. Lacy (998/368) to a set rebar **BEING THE POINT OF BEGINNING;**

thence, S.03°00'00"W. a distance of 150.00 feet through said Lacy lands to a set rebar;

thence, N.87°00'00"W. a distance of 267.70 feet through said Lacy lands to a point on the East line of the, now or former, Ohio Canal lands, passing a set rebar at 197.70 feet;

thence, N.02°36'12"E. a distance of 33.44 feet along said canal line to a found iron pipe;

thence, N.03°04'57"E. a distance of 116.56 feet along said canal line to a point;

thence, S.87°00'00"E. a distance of 267.76 feet through said Lacy lands to the point of beginning, passing a set rebar at 70.00 feet.

The above described parcel contains 0.922 acres, more or less, and is subject to all legal easements and right of ways. All set rebars are 5/8" x 30" rebars. North is based an assumed meridian.

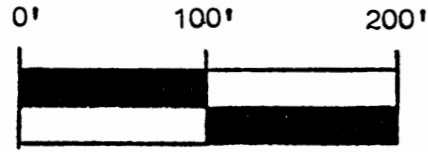
Description was prepared from a **OFFICE COPY** actual survey by Bowman & Associates, Stephen M. Bowman, P.S.#7135, October 27, 1995.
NOT RECORDABLE

DESCRIPTION APPROVED
FOR AUDITORS TRANSFER

BY

10-30-95

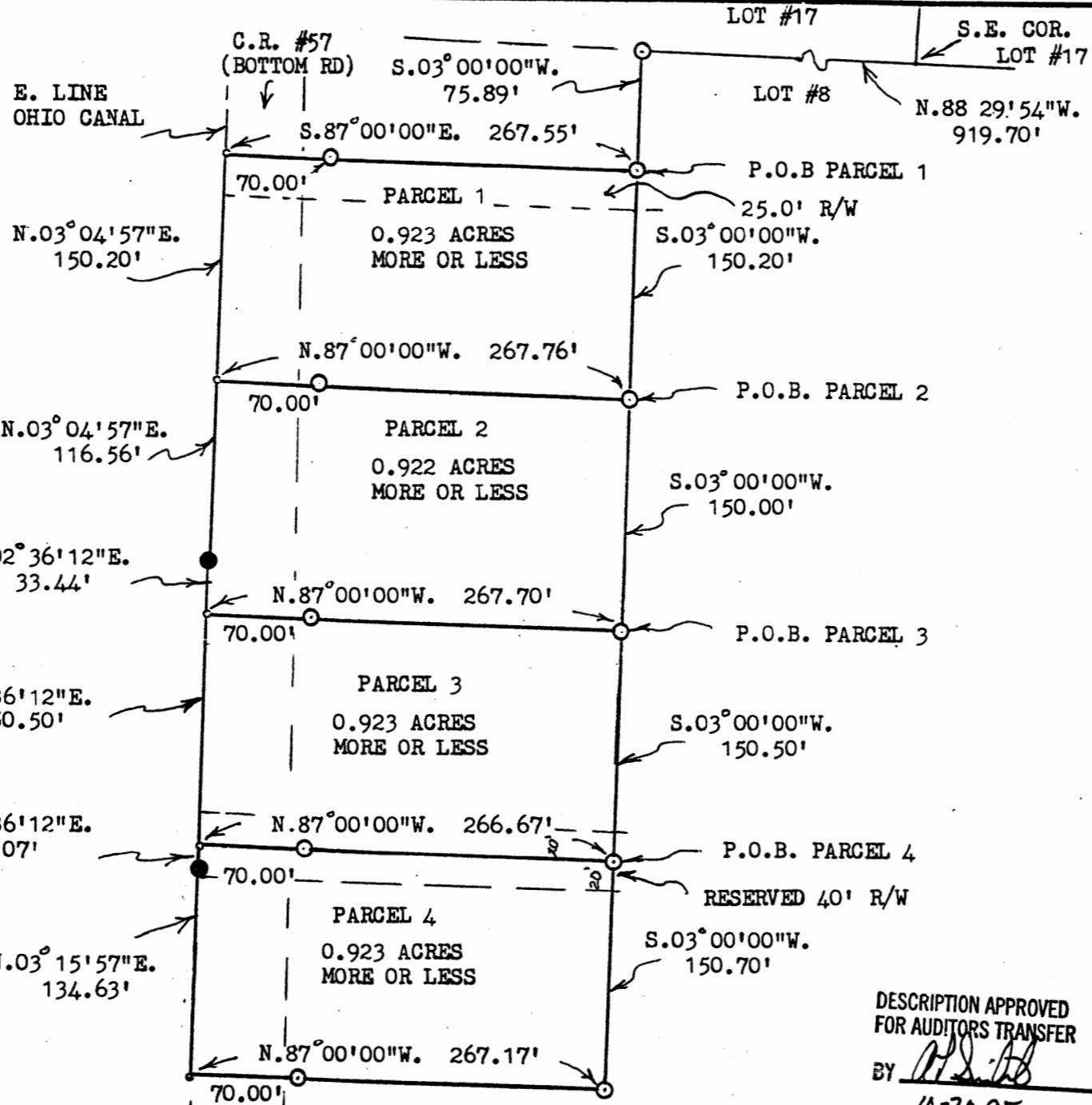
NORTH IS BASED UPON
AN ASSUMED MERIDIAN



SCALE 1" = 100.00'

PART OF PARCEL
10-08-71-08-000

SITUATED IN LOT 8, T-3-N,
R-8-W, U.S.M.L., CASS TOWNSHIP,
MUSKINGUM COUNTY, OHIO.



DESCRIPTION APPROVED
FOR AUDITORS TRANSFER
BY *[Signature]*
10-30-95

BOWMAN AND ASSOCIATES
48 THIRD ST.
FRAZEYSBURG, OHIO 43822

CLIENT Bill Stotts
SECTION , T. , R.
Cass TOWNSHIP, Musk COUNTY

LEGEND

- - IRON PIN SET
- - IRON PIN FOUND
- ▲ - RR/MINE SPIKE SET
- ▲ - RR/MINE SPIKE FOUND
- - POINT

**OFFICE COPY
NOT RECORDABLE**

[Signature]
STEPHEN M. BOWMAN, PS-7135

I CERTIFY THIS DRAWING REPRESENTS A
SURVEY CONDUCTED BY ME ON 10/27/95.

07-95134.200

PHONE/FAX 614-828-2204

**BOWMAN & ASSOCIATES
59 SECOND STREET
FRAZEYSBURG, OHIO 43822
PH./FAX (614) 828-2204**

**SURVEY DESCRIPTION
FOR
William Stotts
PARCEL 3**

**AUDITORS PARCELS
#10-08-71-08-000 (PART)**

Situated in Lot #8, Quarter township #1, T-3-N, R-8-W, U.S.M.L., Cass Township, Muskingum County, Ohio.

Commencing at the Southeast corner of lot #17; thence, N.88°29'54"W. a distance of 919.70 feet along the South line of said lot to a set rebar; thence, S.03°00'00"W. a distance of 376.09 feet through the lands, now or formerly, owned by R. Lacy (998/368) to a set rebar **BEING THE POINT OF BEGINNING;**

thence, S.03°00'00"W. a distance of 150.50 feet through said Lacy lands to a set rebar;

thence, N.87°00'00"W. a distance of 266.67 feet through said Lacy lands to a point on the East line of the, now or former, Ohio Canal lands, passing a set rebar at 196.67 feet;

thence, N.02°36'12"E. a distance of 150.50 feet along said canal line to a point;

thence, S.87°00'00"E. a distance of 267.70 feet through said Lacy lands to the point of beginning, passing a set rebar at 70.00 feet.

The above described parcel contains 0.923 acres, more or less, and is subject to all legal easements and right of ways. All set rebars are 5/8" x 30" rebars. North is based an assumed meridian.

Reserving unto the grantors and their assigns, a 20.00' (twenty foot) wide right of way along the entire South line, for the purpose of ingress, egress, and utility construction, maintenance and operation.

Description was prepared from an actual survey by Bowman & Associates, Stephen M. Bowman, P.S.#7036, October 27, 1995.

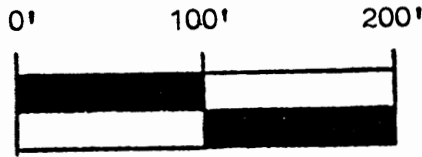
**OFFICE COPY
NOT RECORDABLE**

DESCRIPTION APPROVED
FOR AUDITORS TRANSFER

BY ASB

10-30-95

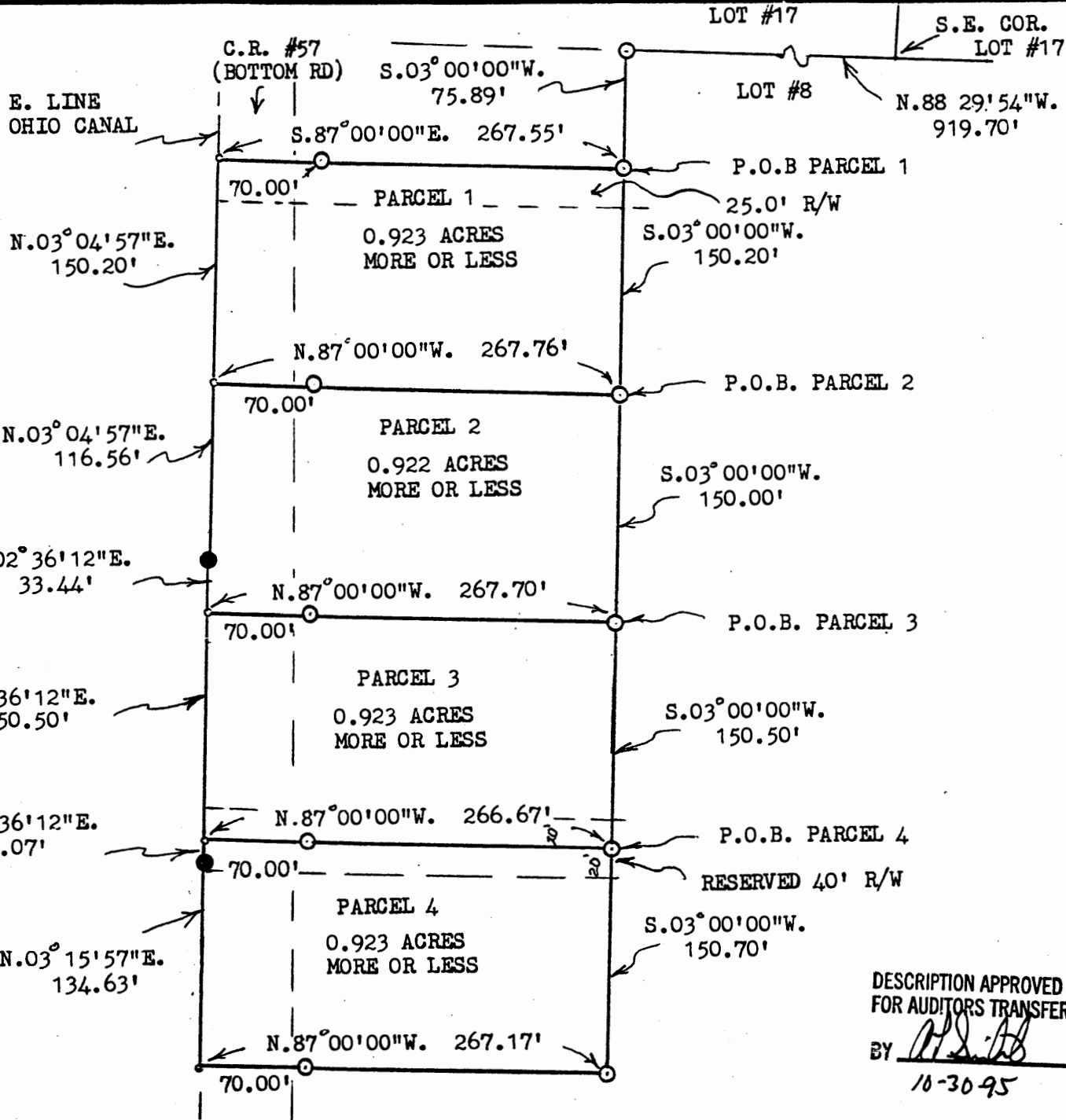
NORTH IS BASED UPON
AN ASSUMED MERIDIAN



SCALE 1" = 100.00'

PART OF PARCEL
10-08-71-08-000

SITUATED IN LOT 8, T-3-N,
R-8-W, U.S.M.L., CASS TOWNSHIP,
MUSKINGUM COUNTY, OHIO.



DESCRIPTION APPROVED
FOR AUDITORS TRANSFER

BY *[Signature]*

10-30-95

**BOWMAN & ASSOCIATES
59 SECOND STREET
FRAZEYSBURG, OHIO 43822
PH./FAX (614) 828-2204**

**SURVEY DESCRIPTION
FOR
William Stotts
PARCEL 4**

**AUDITORS PARCELS
#10-08-71-08-000 (PART)**

Situated in Lot #8, Quarter township #1, T-3-N, R-8-W, U.S.M.L., Cass Township, Muskingum County, Ohio.

Commencing at the Southeast corner of lot #17; thence, N.88°29'54"W. a distance of 919.70 feet along the South line of said lot to a set rebar; thence, S.03°00'00"W. a distance of 526.59 feet through the lands, now or formerly, owned by R. Lacy (998/368) to a set rebar **BEING THE POINT OF BEGINNING;**

thence, S.03°00'00"W. a distance of 150.70 feet through said Lacy lands to a set rebar;

thence, N.87°00'00"W. a distance of 267.17 feet through said Lacy lands to a point on the East line of the, now or former, Ohio Canal lands, passing a set rebar at 197.17 feet;

thence, N.03°15'57"E. a distance of 134.63 feet along said canal line to a found iron pipe;

thence, N.02°36'12"E. a distance of 16.07 feet along said canal line to a point;

thence, S.87°00'00"E. a distance of 266.67 feet through said Lacy lands to the point of beginning, passing a set rebar at 70.00 feet.

The above described parcel contains 0.923 acres, more or less, and is subject to all legal easements and right of ways. All set rebars are 5/8" x 30" rebars. North is based an assumed meridian.

Reserving unto the grantors and their assigns, a 20.00' (twenty foot) wide right of way along the entire North line, for the purpose of ingress, egress, and utility construction, maintenance and operation.

Description was prepared from an actual survey by Bowman & Associates, Stephen M. Bowman, P.S.#7135. **OFFICE COPY** October 20, 1995.

NOT RECORDABLE

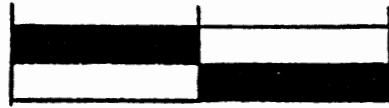
DESCRIPTION APPROVED
FOR AUDITORS TRANSFER

BY ASB

10-30-95

NORTH IS BASED UPON
AN ASSUMED MERIDIAN

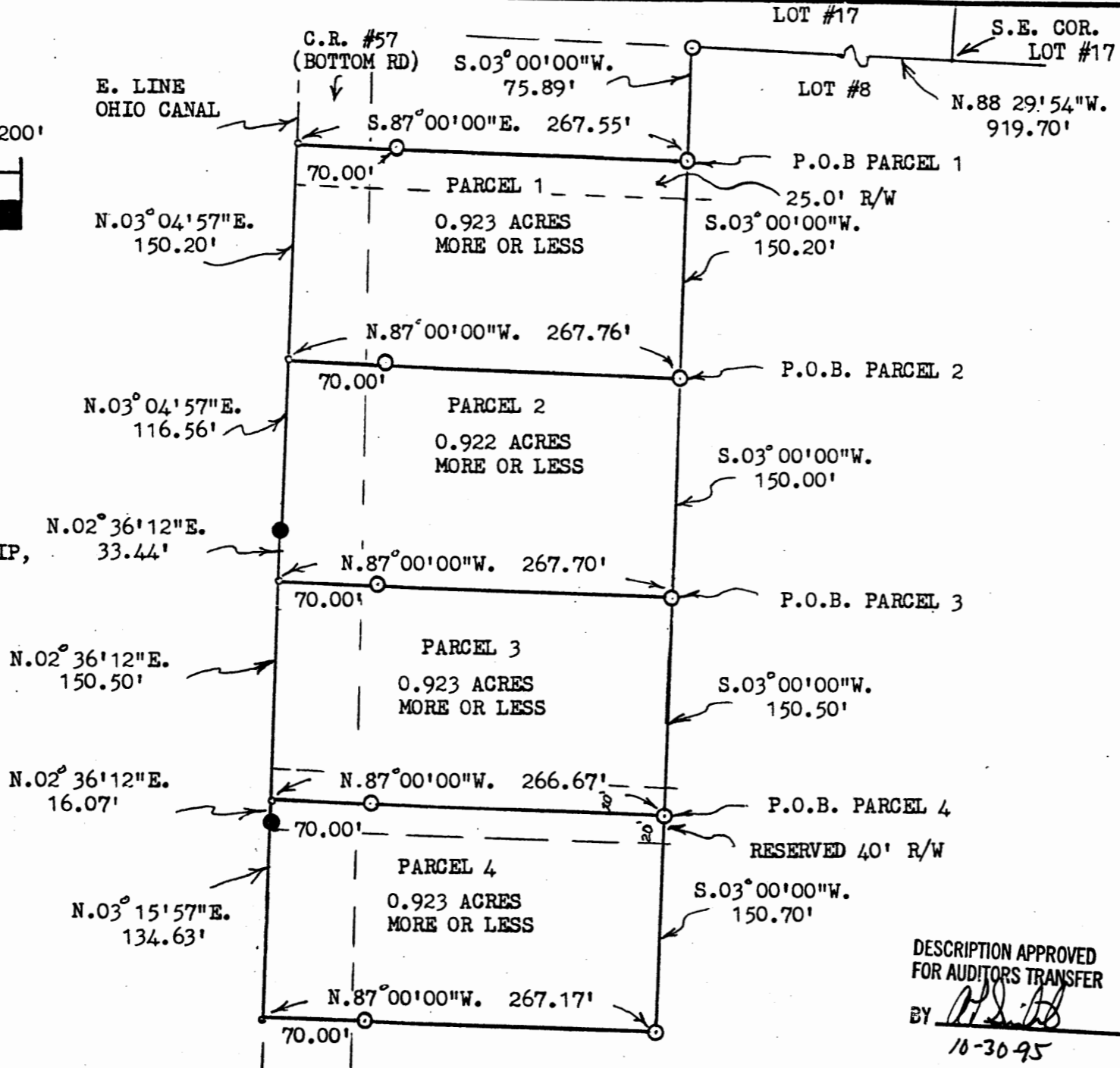
0' 100' 200'



SCALE 1" = 100.00'

PART OF PARCEL
10-08-71-08-000

SITUATED IN LOT 8, T-3-N,
R-8-W, U.S.M.L., CASS TOWNSHIP,
MUSKINGUM COUNTY, OHIO.



DESCRIPTION APPROVED
FOR AUDITORS TRANSFER

BY *[Signature]*
10-30-95

BOWMAN AND ASSOCIATES
48 THIRD ST.
FRAZEYSBURG, OHIO 43822

CLIENT Bill Stotts
SECTION , T. , R.
Cass TOWNSHIP, Musk COUNTY

LEGEND

- - IRON PIN SET
- - IRON PIN FOUND
- ▲ - RR/MINE SPIKE SET
- ▲ - RR/MINE SPIKE FOUND
- - POINT

**OFFICE COPY
NOT RECORDABLE**

[Signature]
STEPHEN M. BOWMAN, PS-7135

I CERTIFY THIS DRAWING REPRESENTS A
SURVEY CONDUCTED BY ME ON 10/27/95.

77-95134.200

PHONE/FAX 614-828-2204

BOWMAN & ASSOCIATES
59 SECOND STREET
FRAZEYSBURG, OHIO 43822
PH./FAX (614) 828-2204

SURVEY DESCRIPTION
FOR
William Stotts
PARCEL 4

AUDITORS PARCELS
#10-08-71-08-000 (PART)

Situated in Lot #8, Quarter township #1, T-3-N, R-8-W, U.S.M.L., Cass Township, Muskingum County, Ohio.

Commencing at the Southeast corner of lot #17; thence, N.88°29'54"W. a distance of 919.70 feet along the South line of said lot to a set rebar; thence, S.03°00'00"W. a distance of 526.59 feet through the lands, now or formerly, owned by R. Lacy (998/368) to a set rebar BEING THE POINT OF BEGINNING;

thence, S.03°00'00"W. a distance of 150.70 feet through said Lacy lands to a set rebar;

thence, N.87°00'00"W. a distance of 267.17 feet through said Lacy lands to a point on the East line of the, now or former, Ohio Canal lands, passing a set rebar at 197.17 feet;

thence, N.03°15'57"E. a distance of 134.63 feet along said canal line to a found iron pipe;

thence, N.02°36'12"E. a distance of 16.07 feet along said canal line to a point;

thence, S.87°00'00"E. a distance of 266.67 feet through said Lacy lands to the point of beginning, passing a set rebar at 70.00 feet.

The above described parcel contains 0.923 acres, more or less, and is subject to all legal easements and right of ways. All set rebars are 5/8" x 30" rebars. North is based an assumed meridian.

Reserving unto the grantors and their assigns, a 20.00' (twenty foot) wide right of way along the entire North line, for the purpose of ingress, egress, and utility construction, maintenance and operation.

Description was prepared from an actual survey by Bowman & Associates, Stephen M. Bowman, L.S.#1135. October 27, 1995.

OFFICE COPY
NOT RECORDABLE

08-002

004

10-08-71-08-005

10-08-

DESCRIPTION APPROVED
FOR AUDITORS TRANSFER

BY ASL/BB

10-30-95

NORTH IS BASED UPON AN ASSUMED MERIDIAN

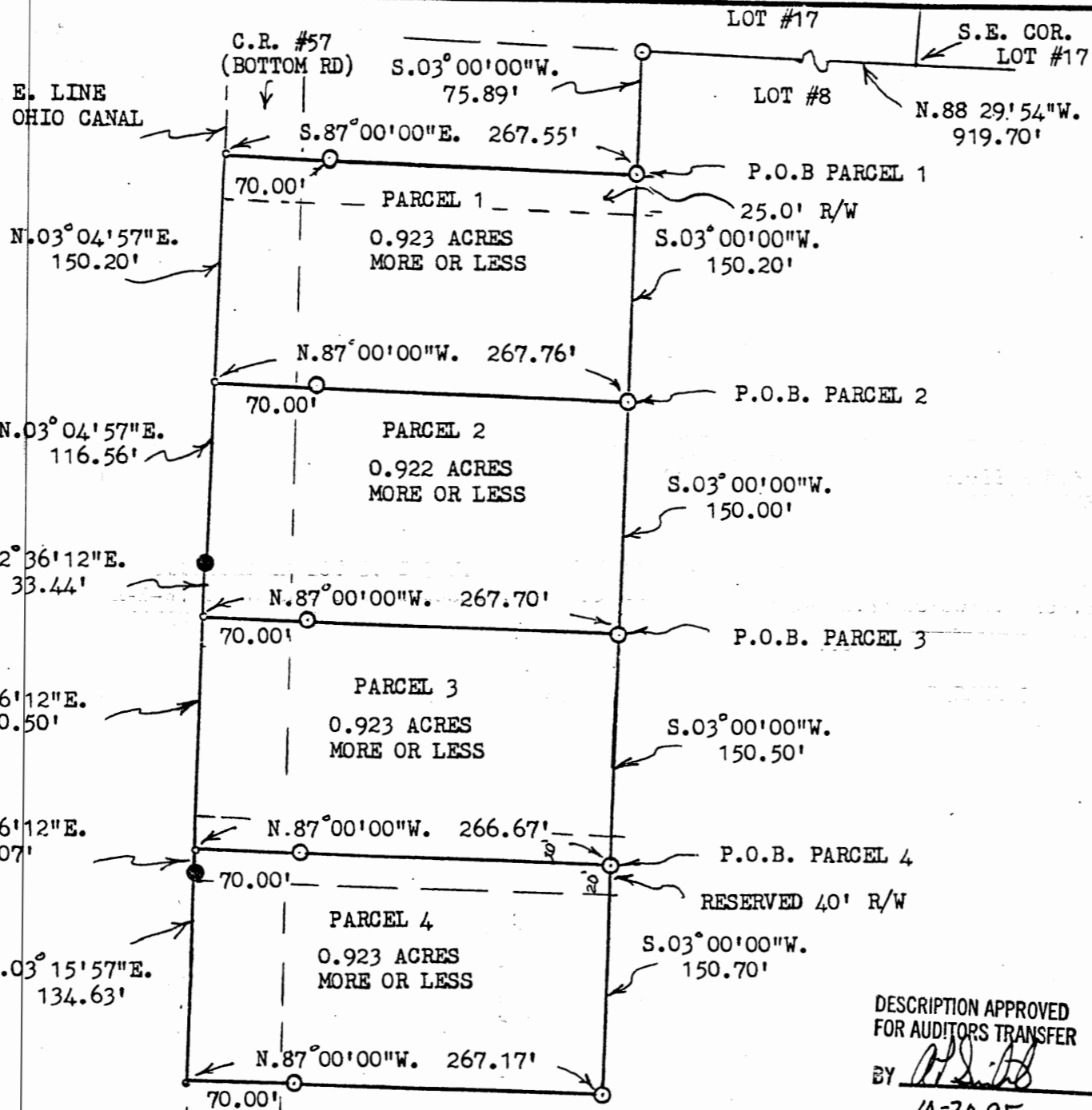
0' 100' 200'



SCALE 1" = 100.00'

PART OF PARCEL 10-08-71-08-000

SITUATED IN LOT 8, T-3-N, R-8-W, U.S.M.L., CASS TOWNSHIP, MUSKINGUM COUNTY, OHIO.



DESCRIPTION APPROVED FOR AUDITORS TRANSFER

BY *[Signature]* 10-30-95

BOWMAN AND ASSOCIATES
48 THIRD ST.
FRAZEYSBURG, OHIO 43822

CLIENT Bill Staffs
SECTION , T. , R.
Cass TOWNSHIP, Musk COUNTY

LEGEND

- - IRON PIN SET
- - IRON PIN FOUND
- ▲ - RR/MINE SPIKE SET
- ▲ - RR/MINE SPIKE FOUND
- - POINT

17-95/34.200

OFFICE COPY
~~NOT RECORDABLE~~

I CERTIFY THIS DRAWING REPRESENTS A SURVEY CONDUCTED BY ME ON 10/27/95.

[Signature]
STEPHEN M. BOWMAN, PS-7135

PHONE/FAX 614-828-2204