


parcel #  
10-08-71-52-

Phone 453-8448



## L. Peter Dinan & Associates

27 South Sixth Street

P. O. Box 55, Zanesville, Ohio 43701

SURVEYING & MAPPING

### Description For Conveyance 0.41 Acres

Situated in the State of Ohio, County of Muskingum, Township of Cass.

Being a part of Lot 24 in Quarter Township 1, Township 3, Range 8 bounded and described as follows:

Commencing at an iron pin found at the Northwest Corner of Lot 1 of George W. Adams Subdivision as recorded in Plat Book 2, Page 6; thence north 88 degrees 07 minutes 05 seconds west 605.05 feet to an iron pin; thence north 86 degrees 06 minutes 22 seconds west 11.10 feet to a point and the true place of beginning of the premises herein intended to be described; thence south 16 degrees 06 minutes west 198.0 feet to a point; thence north 86 degrees 06 minutes 22 seconds west 92.40 feet to a point; thence north 16 degrees 06 minutes east 198.0 feet to a point in Fifth Street; thence along Fifth Street south 86 degrees 06 minutes 22 seconds east 92.40 feet to the true place of beginning, containing forty-one hundredths (0.41) of an acre more or less.

Subject to the easements of Fifth Street.

This description written from a survey made by L. Peter Dinan, Registered Surveyor #5156, dated 10-10-08-71-52.

10-10-08-71-52

**OFFICE COPY  
NOT RECORDABLE**

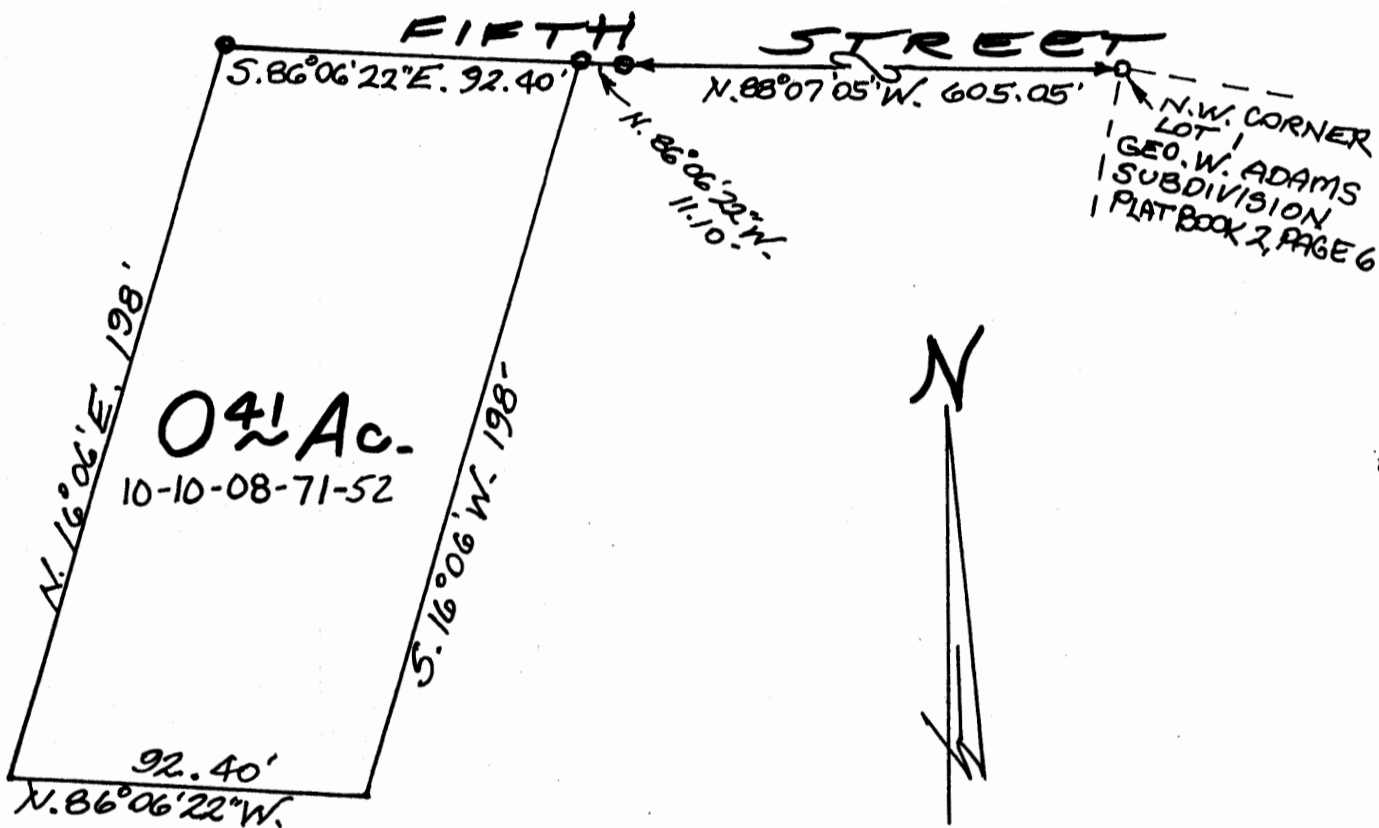
DESCRIPTION APPROVED  
FOR AUDITORS TRANSFER

BY

*L.P. Dinan*  
5-17-96



L. PETER DINAN & ASSOCIATES  
 27 SOUTH SIXTH STREET  
 ZANESVILLE, OHIO



N.W. CORNER  
 LOT 1  
 GEO. W. ADAMS  
 SUBDIVISION  
 PLAT BOOK 2, PAGE 6



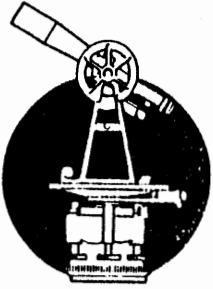
DESCRIPTION APPROVED  
 FOR AUDITORS TRANSFER  
 BY [Signature]  
 5-17-96

PART OF LOT 24  
 QTR. TWP. 1, TWP. 3, RA. 8  
 CASS TOWNSHIP OFFICE COPY  
 MUSKINGUM COUNTY, OHIO  
 NOT RECORDABLE  
 MAY 10, 1996



Parcel #  
10-08-71-52

Phone 453-8448



SURVEYING & MAPPING

## L. Peter Dinan & Associates

27 South Sixth Street

P. O. Box 55, Zanesville, Ohio 43701

### Description For Conveyance 0.41 Acres

Situated in the State of Ohio, County of Muskingum, Township of Cass.

Being a part of Lot 24 in Quarter Township 1, Township 3, Range 8 bounded and described as follows:

Commencing at an iron pin found at the Northwest Corner of Lot 1 of George W. Adams Subdivision as recorded in Plat Book 2, Page 6; thence north 88 degrees 07 minutes 05 seconds west 605.05 feet to an iron pin; thence north 86 degrees 06 minutes 22 seconds west 11.10 feet to a point and the true place of beginning of the premises herein intended to be described; thence south 16 degrees 06 minutes west 198.0 feet to a point; thence north 86 degrees 06 minutes 22 seconds west 92.40 feet to a point; thence north 16 degrees 06 minutes east 198.0 feet to a point in Fifth Street; thence along Fifth Street south 86 degrees 06 minutes 22 seconds east 92.40 feet to the true place of beginning, containing forty-one hundredths (0.41) of an acre more or less.

Subject to the easements of Fifth Street.

This description written from a survey made by L. Peter Dinan, Registered Surveyor #5451, May 15, 1996.

10-10-08-71-52

**OFFICE COPY  
NOT RECORDABLE**

DESCRIPTION APPROVED  
FOR AUDITOR'S TRANSFER

BY

*L.P. Dinan*

5-17-96