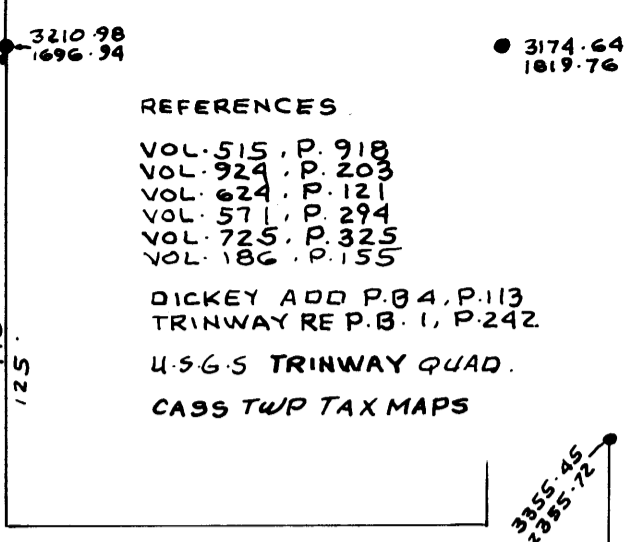
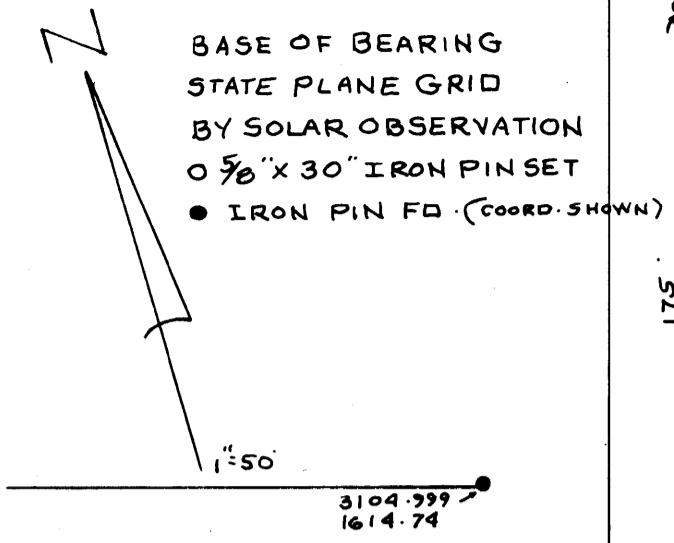


10-10-13-13 N1A  
 10-10-13-14 12665 3rd AVE


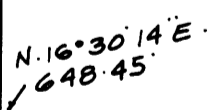
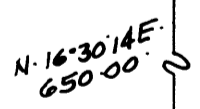
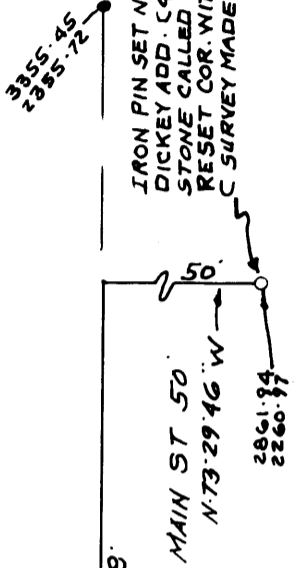
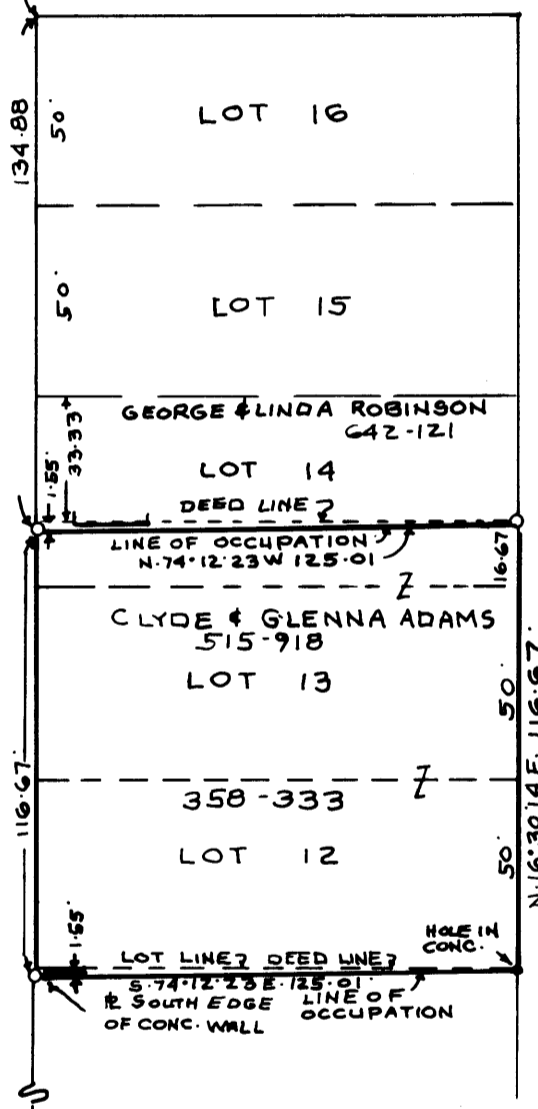
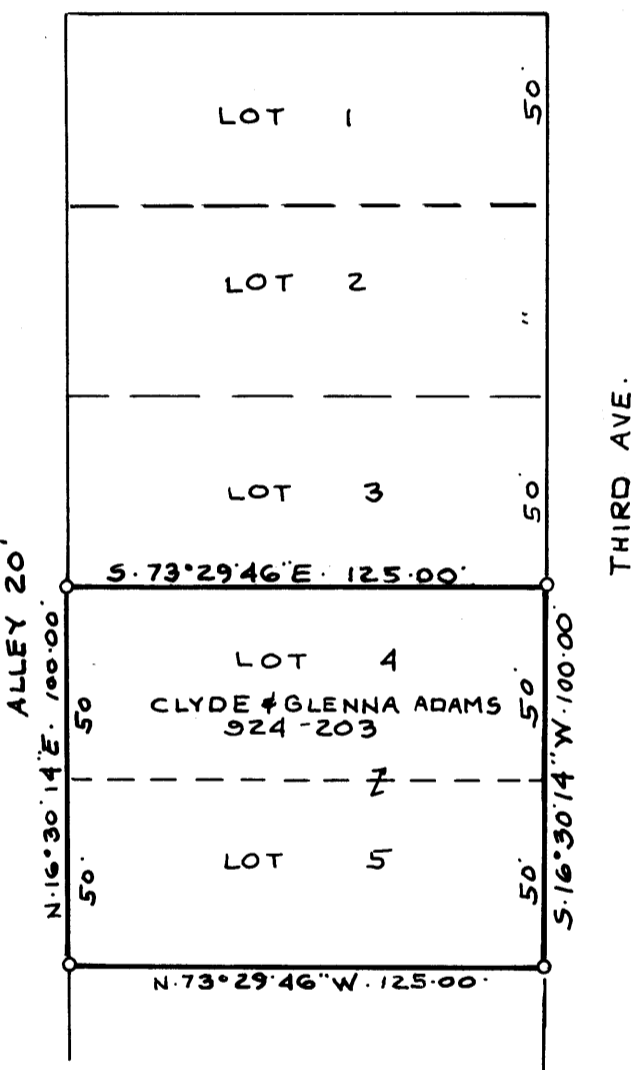
10-10-12-07 12640 3rd AVE



REFERENCES  
 VOL. 515, P. 918  
 VOL. 924, P. 203  
 VOL. 624, P. 121  
 VOL. 571, P. 294  
 VOL. 725, P. 325  
 VOL. 186, P. 155

DICKEY ADD. P. 84, P. 113  
 TRINWAY REP. B. I, P. 242  
 U.S.G.S TRINWAY QUAD.  
 CASS TWP TAX MAPS

IRON PIN SET N.W. COR. LOT 1  
 DICKEY ADD. (C4, P. 113)  
 STONE CALLED FOR WAS DESTROYED  
 RESET COR. WITH VOL. 725, P. 325  
 C SURVEY MADE FOR (SOHIO)



MAP SHOWING SURVEY OF  
 CLYDE & GLENNA ADAMS PROP.  
 LOTS 12, 13 & PT. 14 OF SQUARE G  
 LOTS 4 & 5 OF SQUARE II  
 VILLAGE OF TRINWAY  
 CASS TWP. MUSKINGUM CO., OHIO

RICHARD M. GRAVES  
 REGISTERED SURVEYOR NO. 5792  
 225 KENWOOD DR.  
 SHIPPORT, OHIO 43880  
 APRIL 3, 1989  
 Richard M. Graves

**OFFICE COPY  
 NOT RECORDABLE**