

SURVEYING & MAPPING

10-30-51-22

6705 AIRY VIEW DR

Phone and Fax: 740-453-8448

L. Peter Dinan & Associates

27 South Sixth Street

P.O. Box 55, Zanesville, Ohio 43702-0055

Margaret G. Sabatino
Description For Conveyance
14.17 Acres
Part of Parcel #10-30-51-22-000

Situated in the State of Ohio, County of Muskingum, Township of Cass.

Being a part of Lot 15, in Quarter Township 3, Township 3, Range 8 bounded and described as follows:

Commencing at an iron pin found at the Northwest Corner of Lot 15; thence along the north line of Lot 15 north 89 degrees 46 minutes 30 seconds east 454.24 feet to a railroad spike in the center of Airy View Drive and the true place of beginning of the premises herein intended to be described; thence continuing along the north line of Lot 15 north 89 degrees 46 minutes 30 seconds east 863.62 feet to an iron pin found; thence south 0 degrees 12 minutes 46 seconds west 1020.55 feet to a point in the center of Airy View Drive; thence along the center of Airy View Drive the following ten (10) courses and distances, north 71 degrees 46 minutes 48 seconds west 165.07 feet to a point; thence north 65 degrees 38 minutes 24 seconds west 158.67 feet to a point; thence north 60 degrees 29 minutes 14 seconds west 139.56 feet to an iron pin found; thence north 38 degrees 20 minutes 56 seconds west 157.29 feet to a point; thence north 34 degrees 01 minutes 44 seconds west 157.88 feet to a point; thence north 32 degrees 17 minutes 03 seconds west 155.56 feet to a point; thence north 29 degrees 39 minutes 44 seconds west 155.85 feet to a point; thence north 21 degrees 06 minutes 04 seconds west 92.48 feet to a point; thence north 13 degrees 23 minutes 42 seconds west 87.87 feet to a point; thence north 15 degrees 03 minutes 48 seconds west 143.27 feet to the true place of beginning, containing fourteen and seventeen hundredths (14.17) acres more or less.

Subject to the easements of Airy View Drive.

This description is a survey made by L. Peter Dinan, Registered Surveyor, April 22, 2003.

DESCRIPTION APPROVED
FOR ADDOR'S TRANSFER

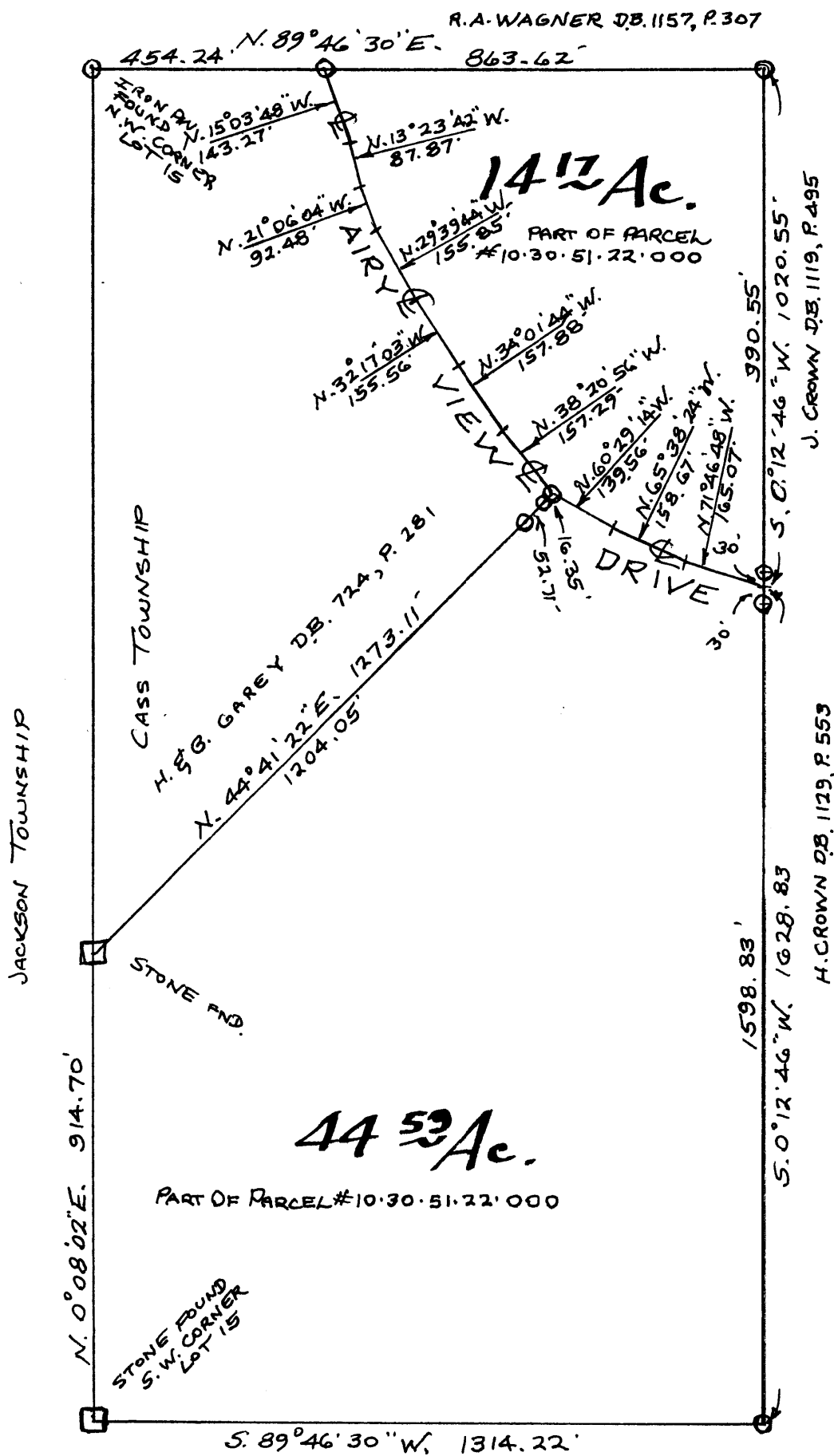
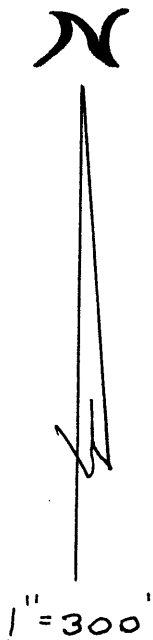
BY 

4-23-2003

OFFICE COPY
NOT RECORDABLE



L. PETER DINAN & ASSOCIATES
27 SOUTH SIXTH STREET
ZANESVILLE, OHIO

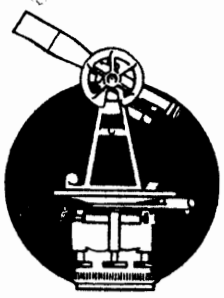


DESCRIPTION APPROVED
FOR AUDITOR'S TRANSFER
BY *[Signature]*
4-23-2003

PART OF LOT 15
QTR. TWP. 3, TWP. 3, R. 8
CASS TOWNSHIP
MUSKINGUM CO., OHIO
APRIL 22 2003

OFFICE COPY
NOT RECORDABLE

L. PETER DINAN
REGISTERED SURVEYOR # 5451



Phone and Fax: 740-453-8448

L. Peter Dinan & Associates

27 South Sixth Street

P.O. Box 55, Zanesville, Ohio 43702-0055

SURVEYING & MAPPING

Margaret G. Sabatino
Description For Conveyance
44.59 Acres
Part of Parcel #10-30-51-22-000

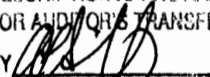
Situated in the State of Ohio, County of Muskingum, Township of Cass.

Being a part of Lot 15, in Quarter Township 3, Township 3, Range 8 bounded and described as follows:

Beginning at a stone found at the Southwest Corner of Lot 15; thence along the west line of Lot 15 north 0 degrees 08 minutes 02 seconds east 914.70 feet to a stone found; thence north 44 degrees 41 minutes 22 seconds east 1273.11 feet to an iron pin found in the center of Airy View Drive; thence along the center of Airy View Drive the following three (3) courses and distances, south 60 degrees 29 minutes 14 seconds east 139.56 feet to a point; thence south 65 degrees 38 minutes 24 seconds east 158.67 feet to a point; thence south 71 degrees 46 minutes 48 seconds east 165.07 feet to a point; thence leaving said Airy View Drive south 0 degrees 12 minutes 46 seconds west 1628.83 feet to an iron pin on the south line of Lot 15; thence along the south line of Lot 15 south 89 degrees 46 minutes 30 seconds west 1314.22 feet to the place of beginning, containing forty-four and fifty-nine hundredths (44.59) acres more or less.


Subject to the easements of Airy View Drive.

This description written from a survey made by L. Peter Dinan, Registered Surveyor #3451, April 22, 2003.

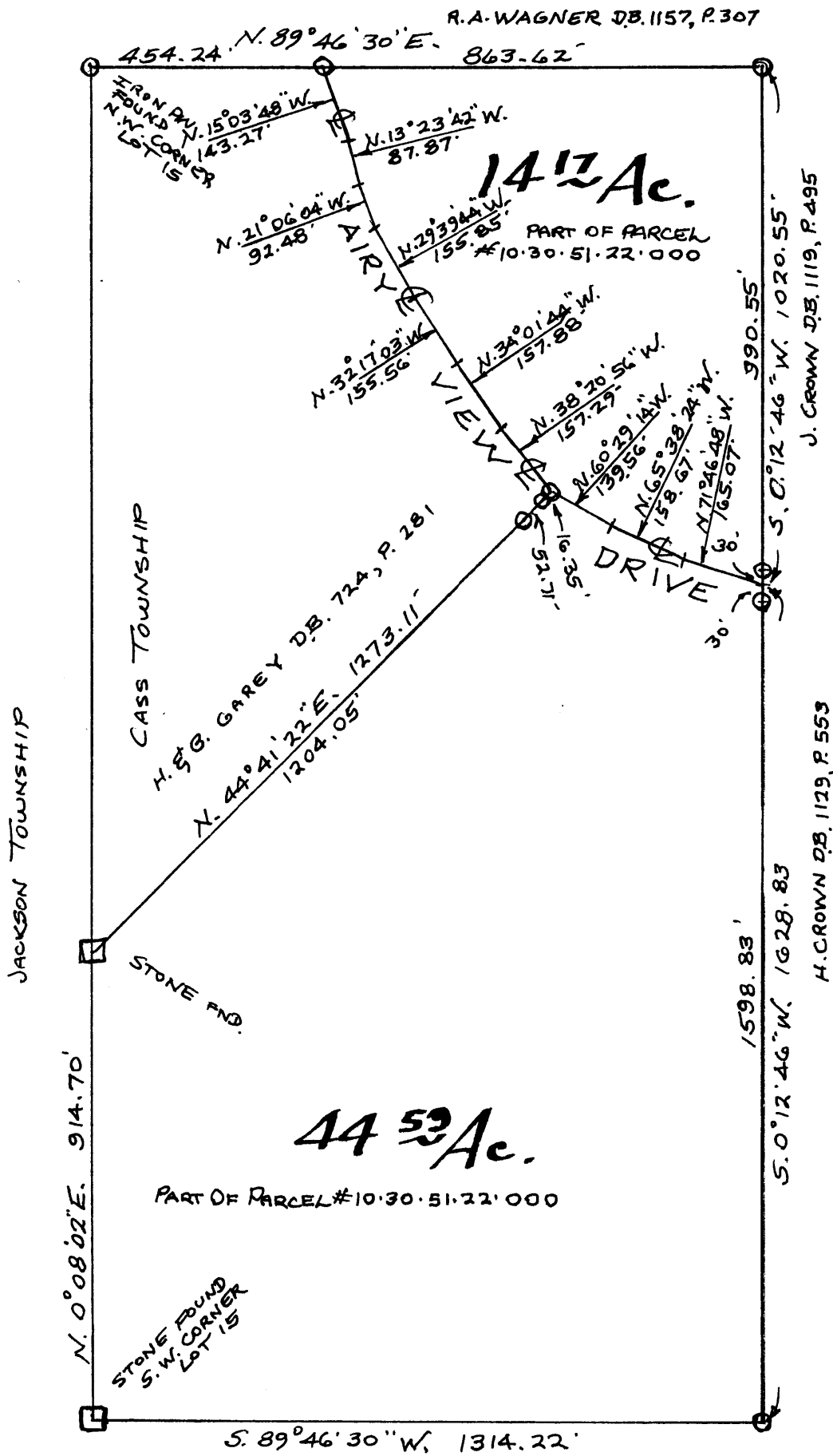
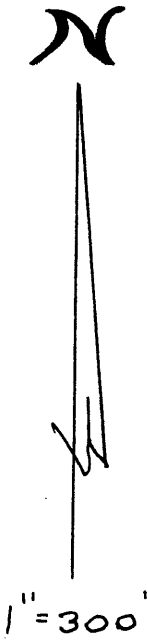
DESCRIPTION APPROVED
FOR AND/OR TRANSFER
BY 

4-23-2003

OFFICE COPY
NOT RECORDABLE



L. PETER DINAN & ASSOCIATES
27 SOUTH SIXTH STREET
ZANESVILLE, OHIO



DESCRIPTION APPROVED
FOR AUDITOR'S TRANSFER
BY *[Signature]*
4-23-2003

PART OF LOT 15
QTR. TWP. 3, TWP. 3, R. 8
CASS TOWNSHIP
MUSKINGUM CO., OHIO
APRIL 22 2003

OFFICE COPY
NOT RECORDABLE

L. PETER DINAN
REGISTERED SURVEYOR # 5451