

SURVEYING & MAPPING

Dinan & Associates

27 South Sixth Street

P. O. Box 55, Zanesville, Ohio 43701

PARCEL THREE:

Commencing at an iron pin at the southeast corner of said Lot 20; thence along the south line of said Lot 20 north 89 degrees 16 minutes 41 seconds west 1970.48 feet to a point and being the true place of beginning of the premises herein intended to be described; thence continuing along the south line of said Lot 20 north 89 degrees 16 minutes 42 seconds west 625.18 feet to a stone found at the southwest corner of said Lot 20; thence along the west line of said Lot 20 north 1 degree 39 minutes 09 seconds east 1446.60 feet to an iron pin; thence south 88 degrees 20 minutes 50 seconds east 82.50 feet to an iron pin; thence north 3 degrees 16 minutes 40 seconds east 269.21 feet to an iron pin; thence north 52 degrees 10 minutes 04 seconds east 679.33 feet to an iron pin; thence north 77 degrees 07 minutes 21 seconds east 1515.23 feet to an iron pin; thence north 17 degrees 50 minutes 17 seconds east 144.57 feet to an iron pin on the north line of the aforesaid Lot 20; thence along the north line of said Lot 20 south 89 degrees 31 minutes 31 seconds east 397.95 feet to an iron pin at the northeast corner of said Lot 20; thence along the east line of said Lot 20 south 1789.47 feet to a point; thence west 1960 feet to a point; thence south 0 degrees 43 minutes 19 seconds west 819.54 feet to the true place of beginning, containing ninety-five and thirty-seven hundredths (95.37) acres more or less.

cd-cc2

Subject to the easements of Dutch Hill Road.

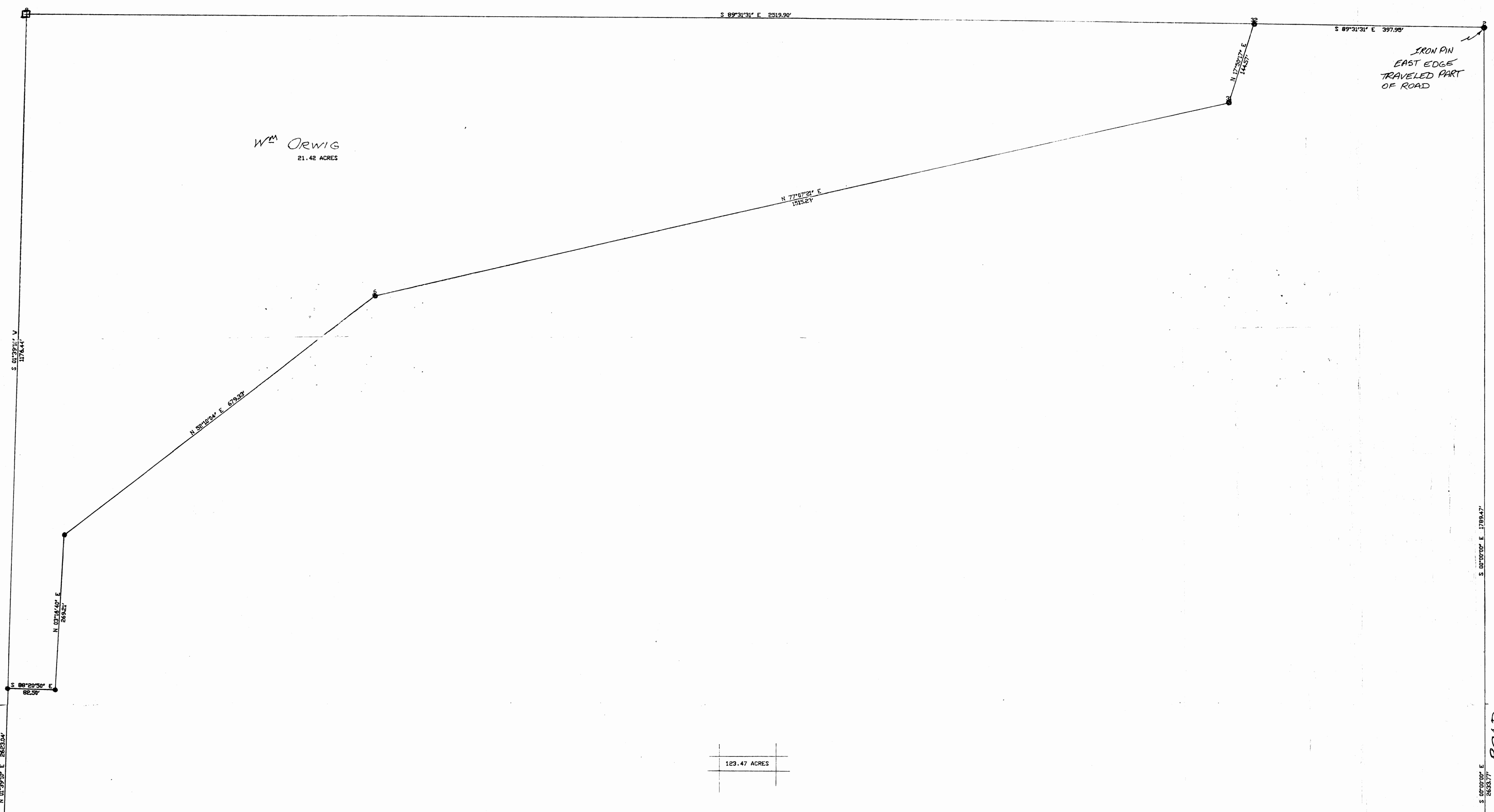
This description written from a survey made by L. Peter Dinan, Registered Surveyor #5451, January 7, 1989.

**OFFICE COPY
NOT RECORDABLE**

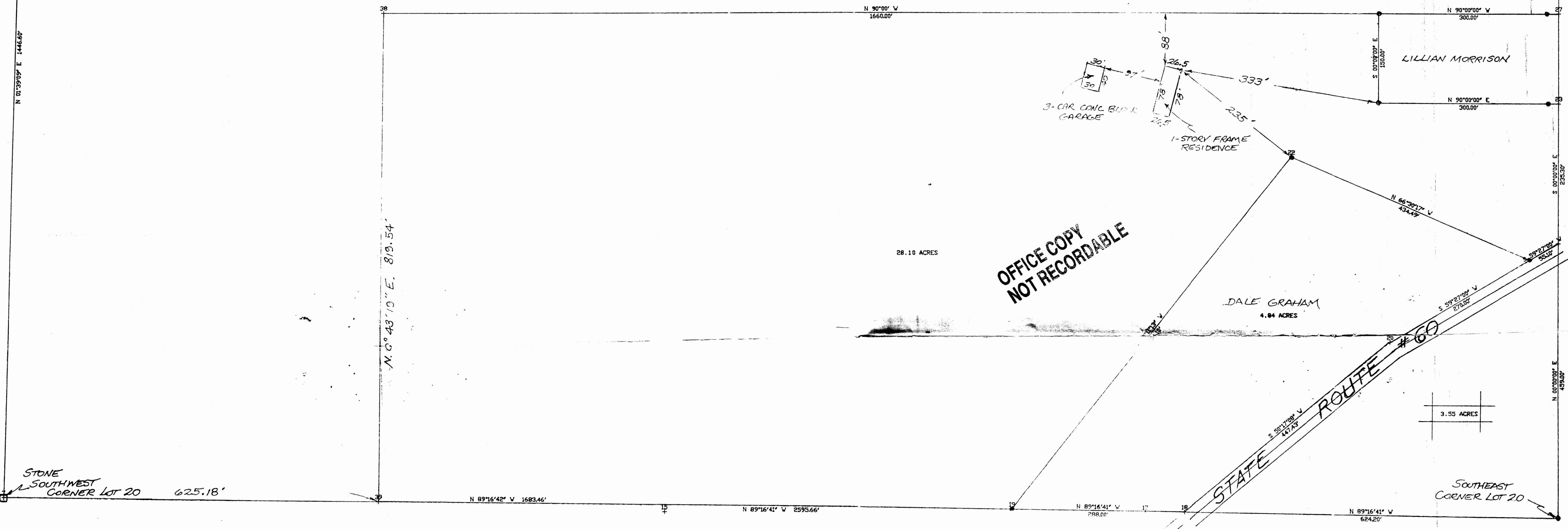
DESCRIPTION APPROVED
FOR AUDITOR'S TRANSFER

BY *L. L. Haswell*


1-10-89



TOTAL 127.00 Ac.
ALL PARCEL # 10-10-36-71-01-000



OFFICE COPY
NOT RECORDABLE



PART OF LOT 20
QTR. TWP. 3, TWP. 3, RA. 8
CASS TOWNSHIP
MUSKINGUM Co., OHIO
Jan. 4, 1989

DESCRIPTION APPROVED
FOR AUDITOR'S TRANSFER
BY *J. J. Jamelt*
1-10-89

OFFICE COPY
RECORDABLE
DINAN
SURVEYING & MAPPING
27 South Sixth Street
Zanesville, Ohio 43701