

Mark & Rebecca Moody  
3.09 Ac.  
Part of Parcel No. 10-34-41-39-000

Situated in the State of Ohio, County of Muskingum, Township of Cass:

Being a part of Lot Twelve (12), Quarter Township Four (4), Township Three (3), Range Eight (8) of the United States Military Lands and part of property now owned by Norma Cunningham and Recorded in Deed Book 473, Page 576 of the Muskingum County Deed Records bounded and described as follows:

Commencing at a stone at the southwest corner of said Lot 12; thence S  $87^{\circ} 11' 42''$  E (the base of bearings for this description is Vol. 995, pg. 593, true north) along the south line of said Lot 996.39 feet to an iron pin found at the true place of beginning for the following described parcel; thence N  $14^{\circ} 15' 49''$  W along the east line of property owned by Mark and Rebecca Moody (Vol. 995, pg. 593) and along part of the east line of property owned by Richard and Mary Wagner (Vol. 1029, pg. 115) a distance of 872.46 feet to an iron pin found at the southwest corner of a 1.00 acre parcel owned by Bruce and Ronda Kurtz (Vol. 1157, pg. 754); thence N  $75^{\circ} 44' 11''$  E along the south line of said Kurtz property and the south line of a 1.00 acre parcel owned by Steven Barr (Vol. 1159, pg. 488) 222.67 feet to an iron pin found and passing through an iron pin found 110.37 feet; thence S  $4^{\circ} 04' 56''$  E 184.30 feet to an iron pin set; thence S  $5^{\circ} 51' 19''$  E 724.68 feet to an iron pin set on the south line of Lot 12 and passing through an iron pin set at 501.92 feet; thence N  $87^{\circ} 11' 42''$  W along the south line; of said Lot 12 a distance of 88.00 feet to the true place of beginning containing Three and nine-hundredths (3.09) acres.

Part of Auditors and Parcel No. 10-34-41-39-000.


Subject to all legal right-of-ways and easements on record.

All iron pins set are  $5/8''$  x 30" rebar capped No. 5792.

This description was written September 21, 2001 from a field survey by Richard Max Graves, Registered Surveyor, No. 5792.

DESCRIPTION APPROVED  
FOR AUDITOR'S TRANSFER  
BY *[Signature]*


9-24-2001



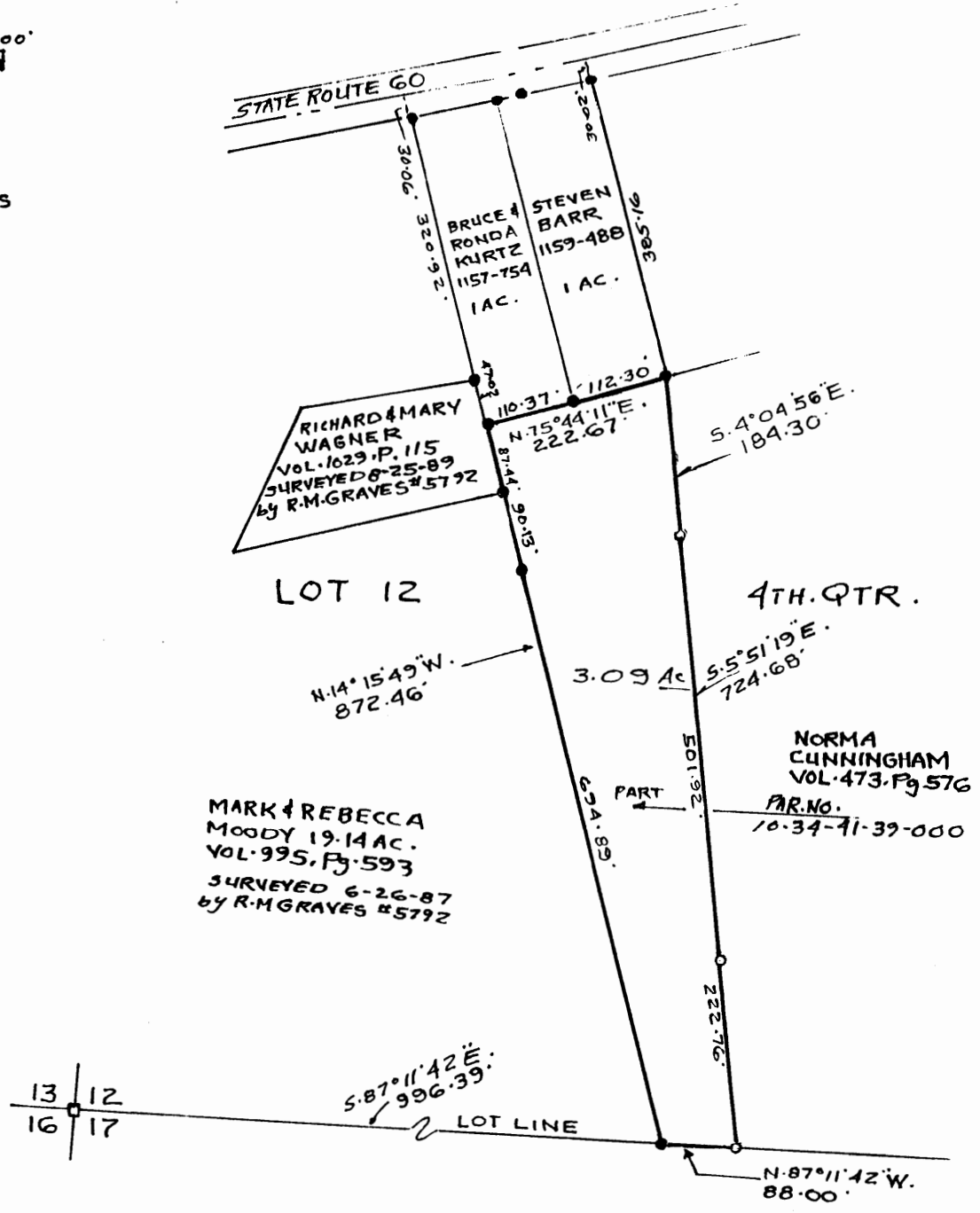
**OFFICE COPY  
NOT RECORDABLE**



BASE OF BEARINGS IS THE  
 EAST LINE OF VOL. 995, Pg. 593  
 N.14°15'49"W (TRUE NORTH)  
 ● IRON PIN FOUND  
 ○ 5/8" x 30" IRON PIN SET CAPPED 5792  
 □ STONE FOUND



REFERENCE LIST  
 VOL. 473, Pg. 576  
 2 SURVEYS BY R.M. GRAVES  
 NO. 5792  
 STATE RT 60 R/W MAPS  
 DRESDEN QUAD. MAP  
 CASS TWP. TAX MAP #10-34



DESCRIPTION APPROVED  
 FOR DONOR'S TRANSFER  
 BY *[Signature]*  
 9-24-2001

MARTINI FARMS  
 VOL. 1131, Pg. 630

MAP SHOWING SURVEY OF 2.63 AC.  
 FOR NORMA CUNNINGHAM VOL. 473, Pg. 576  
 IN LOT 12, QTR. TWP. 4, TWP. 3, RA. 8  
 UNITED STATES MILITARY LANDS  
 CASS TOWNSHIP MUSKINGUM CO, OHIO

RICHARD MAX GRAVES  
 REGISTERED SURVEYOR No. 5792  
 2925 KENLO WOODS DR.  
 NASHPORT, OHIO 43130  
 SEPT. 20, 2001  
*Richard M. Graves*

**OFFICE COPY  
 NOT RECORDABLE**

