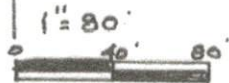


N
 Base of Bearings is Grid from
 NAD 83-South Ohio State Plane Coordinate
 System using OPUS Corrections
 gro.factor .99997686

- 5/8" IP set capped Graves #5792
- IP found
- axle found
- Aluminum cap ft.



Reference List
 OR 2326, Pg. 104
 OR 2326, Pg. 894
 Plat file 1, Pg. 129A
 Auditors Aerial
 USGS Dresden Quad.

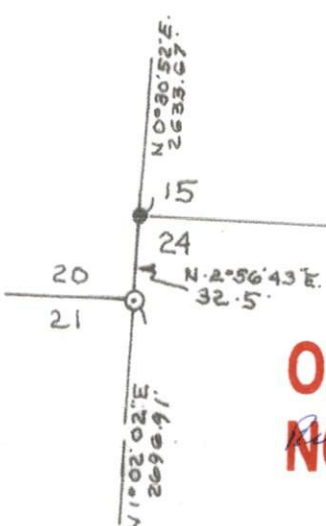
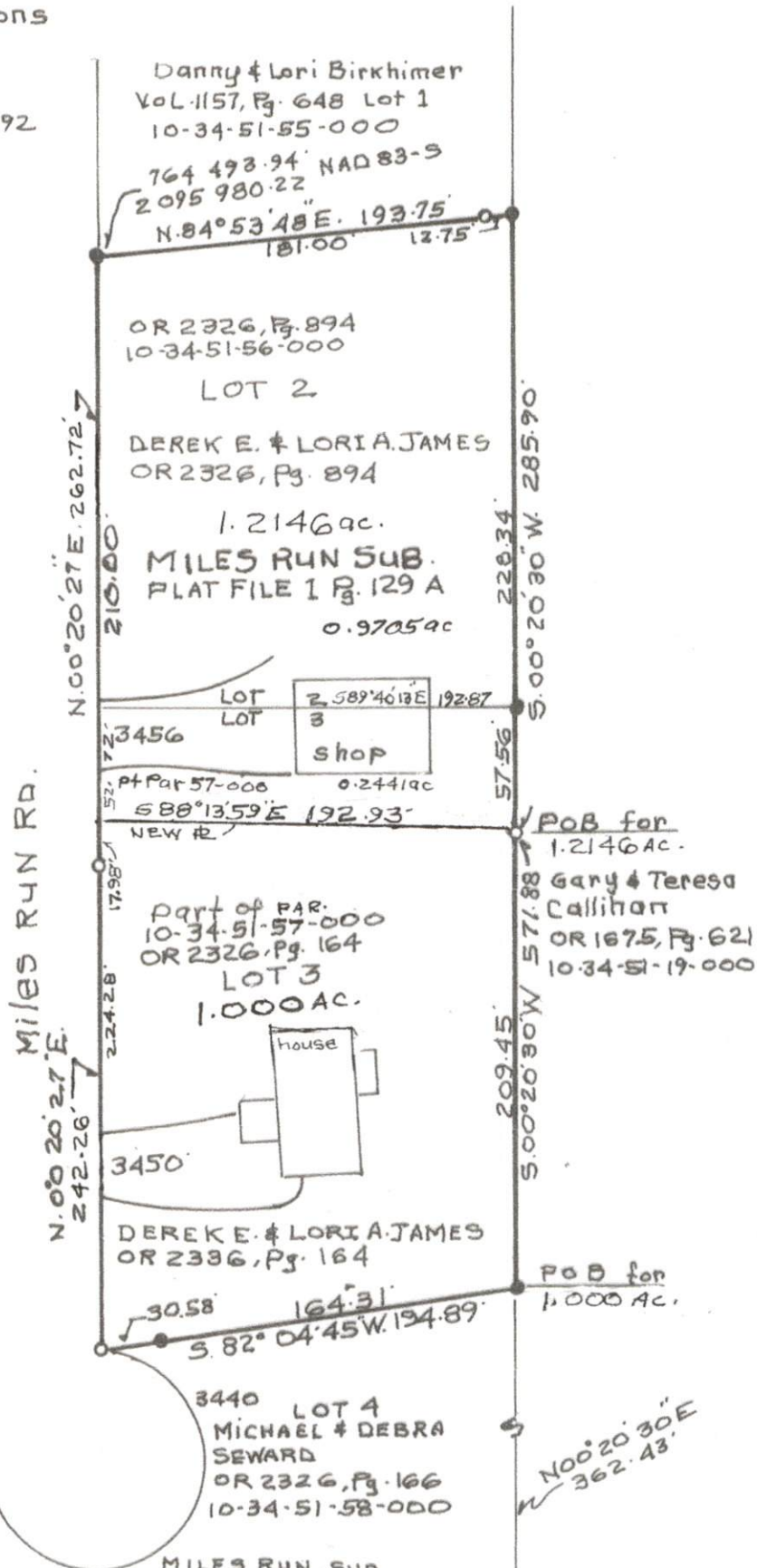
Approved For Transfer
 On Lot Sewage Proposed
 Date 12.14.23

Mat

Zanesville-Muskingum County
 Health Department

LOT 15
 QTR. TWP. 4, TWP. 3
 RANGE 8 4SML

DESCRIPTION
 APPROVED
 By: WJ 12-18-2023



OFFICE COPY
NOT RECORDED

RICHARD MAX GRAVES
 REGISTERED SURVEYOR #5792

APPROVED
MUSKINGUM COUNTY
PLANNING COMMISSION DIRECTOR

Date: 12/15/23 Fee Paid: _____

RICHARD MAX GRAVES
 REGISTERED SURVEYOR #5792
 2925 KENLO WOODS DR.
 NASHPORT, OHIO 43830
 July 18 2023

SURVEY OF PROPERTY OF DEREK E. & LORI A. JAMES IN MILES RUN SUB.
 PLAT FILE 1, Pg. 129 A LOT 2 OR 2326, Pg. 894 PARCEL 10-34-51-56-000
 LOT 3 OR 2326, Pg. 164 PARCEL 10-34-51-57-000 ADDING 0.2441 AC. OF
 LOT 3 TO LOT 2 MAKING IT 1.2146 ac. LEAVING 1.000 AC. IN LOT 3 WITH
 THE HOUSE AT 3450 MILES RUN ROAD DRESDEN, OHIO 43821 IN LOT 15 QTR.
 TWP. 4, TWP. 3, RANGE 8 UNITED STATES MILITARY LANDS CASS TWP.
 MUSKINGUM COUNTY, OHIO