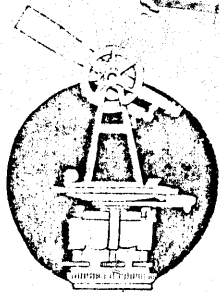


10-39-03-13

9585 FRAZEYS BURG RD



SURVEYING &amp; MAPPING

*L. Peter Dinan*

## L. Peter Dinan & Associates

14 South Fifth Street

Zanesville, Ohio

Kenneth Denman  
5.35 Acre Parcel

Situated in the State of Ohio, County of Muskingum, Township of Cass.


Being a part of Lot 15 in Quarter Township 4, Township 3, Range 8 bounded and described as follows:

Beginning at an iron pin at the southwest corner of Lot 1 of Maplecraft Farms No. 1 a subdivision as recorded in Plat Book 15, Page 21 of the Records of Muskingum County, Ohio; thence along the right of way line of State Route #60 south 75 degrees 45 minutes 04 seconds west 161.07 feet to an iron pin; thence continuing along said right of way line south 74 degrees 43 minutes 04 seconds west 38.93 feet to an iron pin; thence leaving said right of way line north 720 feet to an iron pin; thence east 466.63 feet to an iron pin on the west line of Lot 8 in the aforesaid Maplecraft Farms No. 1; thence along said subdivision south 325.92 feet to an iron pin; thence continuing along said subdivision south 75 degrees 47 minutes west 281.67 feet to an iron pin at the northwest corner of said Lot 1; thence along the west line of said Lot 1 south 275 feet to the place of beginning, containing five and thirty-five hundredths (5.35) acres more or less.

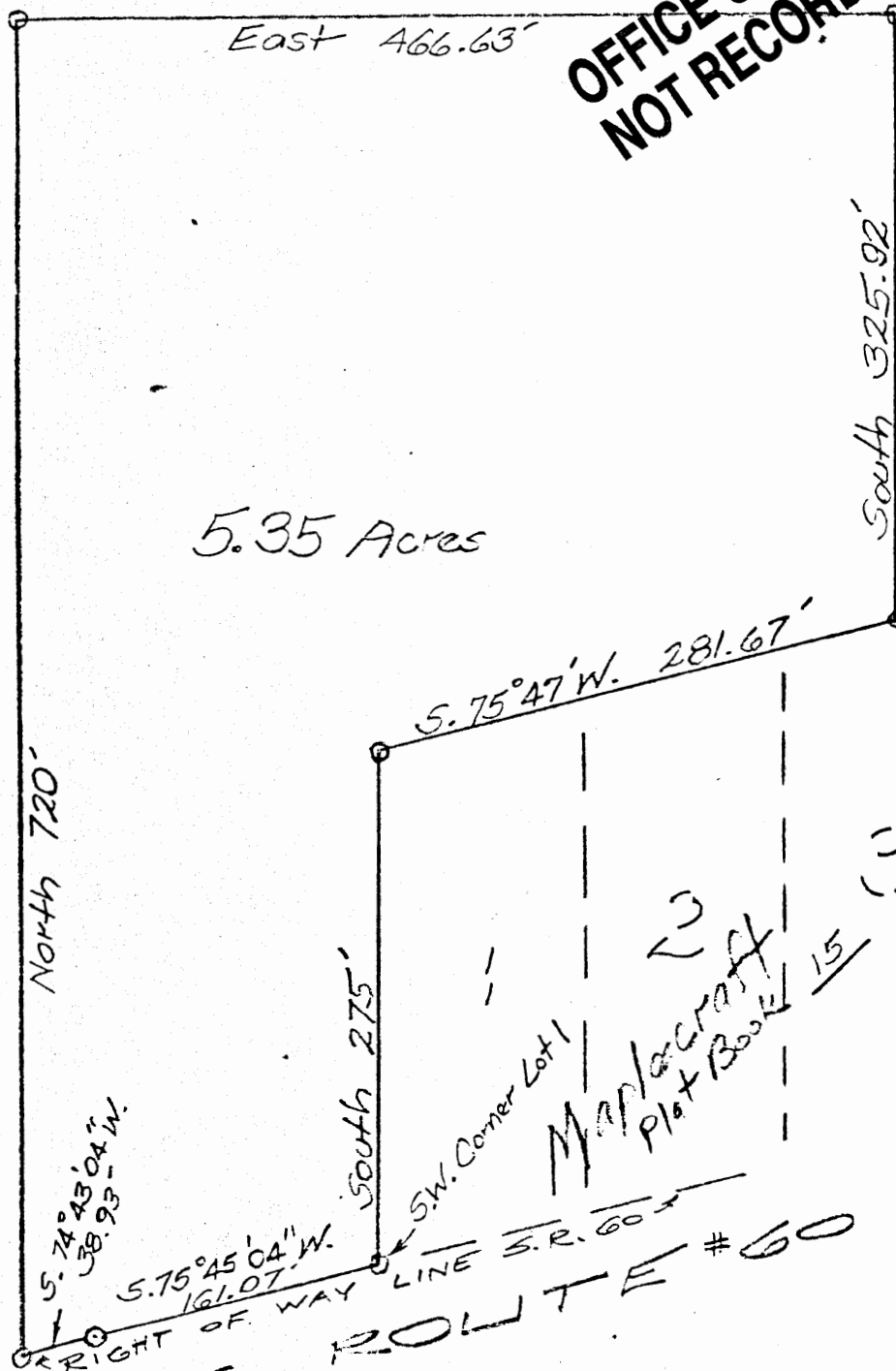
This description written from a survey made by L. Peter Dinan, Registered Surveyor #5451, February 6, 1979.

**OFFICE COPY  
NOT RECORDABLE**

L. PETER DINAN & ASSOCIATES  
 14 SOUTH FIFTH STREET  
 ZANESVILLE OHIO



OFFICE COPY  
 NOT RECORDABLE



5.35 Acres

8
7
6
5
4

Farms page 21  
 47

STATE ROUTE #60

PART OF LOT NO. 15  
 Q1R-TWP. 4, TWP. 3, R. 8  
 CASS TOWNSHIP  
 MUSKINGUM CO. OHIO

Feb. 2, 1979