


# MAPLECRAFT FARMS NO. 1

PART OF LOT NUMBER 15  
QTR. TWP. 4, TWP. 3, R. 8  
CASS TOWNSHIP  
MUSKINGUM CO. OHIO

## CERTIFICATE OF SURVEYOR

I HEREBY CERTIFY THAT AT THE DIRECTION OF KENNETH W. DENMAN AND M. LOIS DENMAN, THE OWNERS OF THE REAL ESTATE SHOWN, AND BEING 29.94 ACRES IN LOT 15 OF QUARTER TOWNSHIP 4, TOWNSHIP 3, RANGE 8 IN CASS TOWNSHIP, MUSKINGUM COUNTY, OHIO, I SURVEYED AND PLATTED INTO LOTS AND HIGHWAYS AS SHOWN 29.94 ACRES OF THE PREMISES DESCRIBED IN DEED BOOK 781, PAGE 297 OF THE RECORDS OF MUSKINGUM COUNTY, OHIO THAT SAID LOTS ARE NUMBERED FROM 1 TO 35 INCLUSIVE, THAT DEMINCTIONS ARE GIVEN IN FEET AND DECIMAL PARTS THEREOF, AND IRON PINS ARE DESIGNATED BY SMALL CIRCLES AND ARE PLACED AS SHOWN FOR THE REGULATION OF ALL FUTURE SURVEYS.  
DATE: FEBRUARY 1, 1979 ZANESVILLE, OHIO



## DEDICATION

WE THE UNDERSIGNED BEING THE OWNERS AND ALL PARTIES HAVING ANY RIGHT, TITLE OR INTEREST IN THE REAL ESTATE SHOWN HEREBY CERTIFY THAT WE HAVE CAUSED THE SAME TO BE SURVEYED AND PLATTED INTO LOTS AS SHOWN, THAT SAID LOTS ARE NUMBERED FROM 1 TO 35 INCLUSIVE THAT THE FOREGOING REAL ESTATE HAS BEEN NAMED MAPLECRAFT FARMS NO. 1. RESTRICTIONS ACCOMPANYING AND A PART OF THIS PLAT SHALL APPLY WHETHER SPECIFIED IN CONVEYANCES OR NOT. STREETS ARE HEREBY DEDICATED TO THE PUBLIC FOR USE AS SUCH.

*Kenneth W. Denman*  
KENNETH W. DENMAN  
*M. Lois Denman*  
M. LOIS DENMAN

## ACKNOWLEDGEMENT

STATE OF OHIO  
MUSKINGUM COUNTY  
BEFORE ME A NOTARY PUBLIC IN AND FOR SAID COUNTY, PERSONALLY APPEARED KENNETH W. DENMAN AND M. LOIS DENMAN WHO RECALLED THE FOREGOING INSTRUMENT AND ACKNOWLEDGED THAT THEY DID SIGN SAID INSTRUMENT AND THAT IT WAS THEIR FREE ACT AND DEED. IN TESTIMONY WHEREOF I HAVE HEREUNTO SUBSCRIBED MY NAME AND AFFIXED MY OFFICIAL SEAL AT  
OHIO, THIS \_\_\_\_\_ DAY OF \_\_\_\_\_ 1979

DATE: February 1, 1979  
SUBMITTED FOR ACCEPTANCE AND APPROVAL

*Thomas Johnson*  
CLERK, COUNTY COMMISSIONERS

ACCEPTED AND APPROVED UNDER SECTION 711.05 OF THE REVISED CODE OF THE STATE OF OHIO IN THAT AT LEAST MINIMUM SPECIFICATIONS FOR SUBDIVISION LAZHOUGHFARES AND DRAINAGE IN CASS TOWNSHIP MUST BE MET BEFORE APPLICATION UNDER SECTION 711.091 IS MADE.

DATE: Feb. 1, 1979  
*William J. Gibson Jr.*  
MUSKINGUM COUNTY COMMISSIONERS


*David S. ...*  
MUSKINGUM COUNTY COMMISSIONERS

TRANSFERRED, DATE: Feb. 5, 1979 90-8  
*Charles W. ...*  
AUDITOR, MUSKINGUM COUNTY

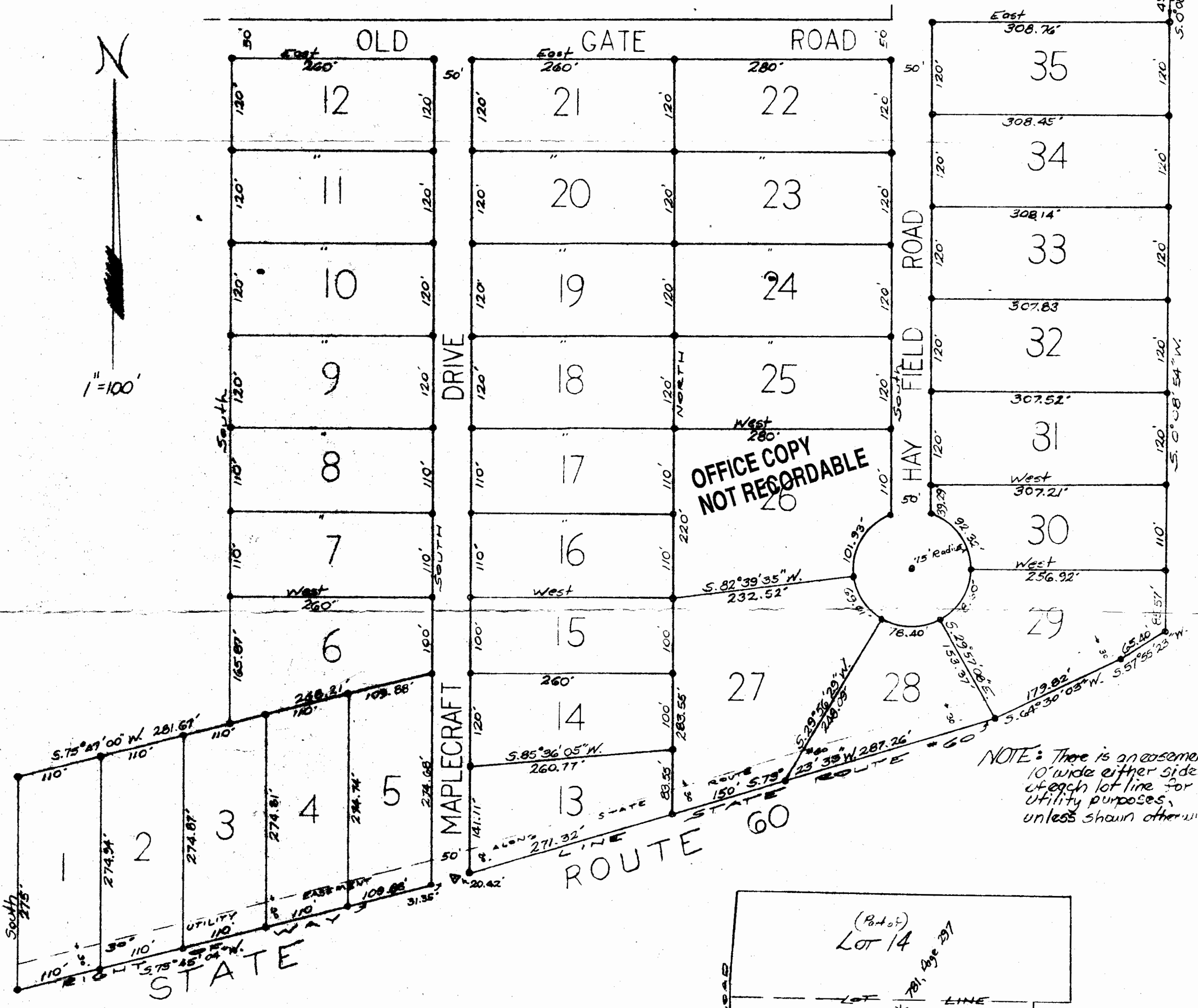
ACCEPTED AND APPROVED THIS 1 DAY OF February 1979  
MUSKINGUM COUNTY HEALTH AND SANITATION DEPARTMENT

700 *Donna F. ...*  
SANITARIAN

STATE OF OHIO, MUSKINGUM COUNTY  
RECEIVED FOR RECORD IN THE 6 DAY OF February 1979  
AT 2:50 O'CLOCK P.M. RECORDED Feb 6 1979  
IN PLAT BOOK 15 PAGE 21 & 22  
FEE \$4.25  
*Donald ...*  
RECORDER



1"=100'



OFFICE COPY  
NOT RECORDABLE

NOTE: There is an easement 10' wide either side of each lot line for utility purposes, unless shown otherwise.

