

Phone and Fax: 740-453-8448

L. Peter Dinan & Associates

27 South Sixth Street

P.O. Box 55, Zanesville, Ohio 43702-0055

SURVEYING & MAPPING

5.67 Acres
Polk Farms, Inc.
Part of Parcel #17-03-02-08-000

Situated in the State of Ohio, County of Muskingum, Township of Falls.

Being a part of Quarter Township 2, Township 1, Range 8 bounded and described as follows:

Commencing at an iron pin found at the center of said Quarter Township 2; thence north 2 degrees 50 minutes 20 seconds east 2,281.66 feet to a stone found; thence north 2 degrees 46 minutes 11 seconds east 602.27 feet to a stone found; thence south 86 degrees 47 minutes 27 seconds east 2,796.0 feet to a point in Baughman Road; thence along said road south 4 degrees 06 minutes 21 seconds west 105.0 feet to a point; thence north 67 degrees 42 minutes 09 seconds east 277.59 feet to a point in the center of Barkers Run Road; thence north 65 degrees 52 minutes 58 seconds east 420.38 feet to a point in the center of Barkers Run Road; thence continuing along the center of Barkers Run Road north 56 degrees 29 minutes 57 seconds east 143.03 feet to a point in the center of said road and the true place of beginning of the premises herein intended to be described; thence along the center of Barkers Run Road north 43 degrees 28 minutes 41 seconds east 382.71 feet to an iron pin; thence leaving said centerline south 65 degrees 47 minutes 09 seconds east 478.69 feet to an iron pin placed; thence south 27 degrees 48 minutes 42 seconds west 386.0 feet to an iron pin placed; thence south 44 degrees 47 minutes 33 seconds west 174.58 feet to an iron pin placed; thence north 45 degrees 56 minutes 43 seconds west 552.14 feet to the true place of beginning passing an iron pin placed at 524.14 feet, containing five and sixty-seven hundredths (5.67) acres more or less.

Subject to the easements of Barkers Run Road.

This description written from a survey made by L. Peter Dinan, Registered Surveyor #5451, August 25, 2010.

APPROVED
MUSKINGUM COUNTY
PLANNING COMMISSION DIRECTOR


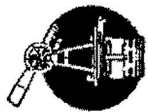
Date

Fee Paid

DESCRIPTION
APPROVED
By: *[Signature]* 7/15/2010



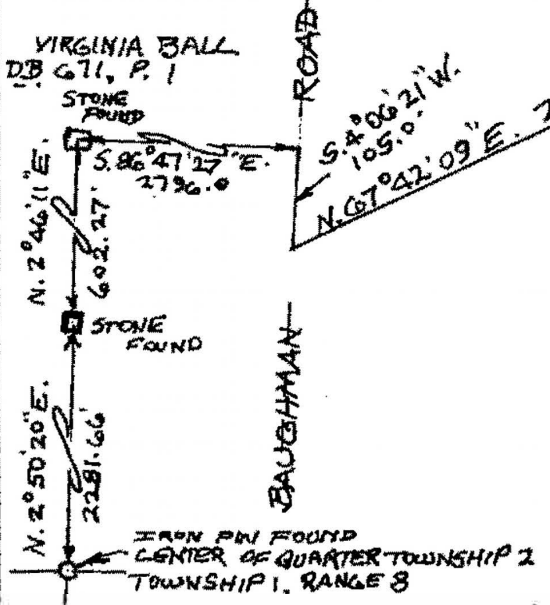
L. PETER DINAN & ASSOCIATES
27 SOUTH SIXTH STREET
ZANESVILLE, OHIO



1"=200'

- STONE FOUND
- IRON PIN FOUND
- IRON PIN PLACED

NOT TO SCALE



BARKERS RUN ROAD

N. 65° 52' 58" E. 420.38'

N. 43° 28' 41" E. 382.71'

N. 45° 56' 43" W. 552.14'

S. 27° 48' 42" W. 386.0'

S. 44° 47' 33" W. 174.58'

S. 65° 47' 09" E. 478.69'

POLK FARMS, INC.
D.B. 542, P. 595

PART OF QUARTER TOWNSHIP 2
TOWNSHIP 1, RANGE 8
FALLS TOWNSHIP
MUSKINGOM COUNTY OHIO
AUG. 24, 2010

Approved For Transfer
On Lot Sewage Proposed
Date 12/21/10
Zanesville-Muskingum County
Health Department

BARKERS RUN ROAD

5.63 Ae.

PART OF PARCEL
17.03.02.08.000
POLK FARMS INC.
D.B. 542, P. 595

POLK FARMS, INC. D.B. 542, P. 595

APPROVED
MUSKINGOM COUNTY
PLANNING COMMISSION DIRECTOR

DESCRIPTION
APPROVED
By [Signature]

Date 12/21/10 Fee Paid

STATE OF OHIO
L. PETER DINAN
S-5451
OFFICE COPY
NOT RECORDED
RECORDED STATE OF OHIO S-5451