


ADDRESS N/A

17-15-01-15PS



L. Peter Dinan & Associates

27 South Sixth Street

P. O. Box 55, Zanesville, Ohio 43701

SURVEYING & MAPPING

Description For Conveyance
William Allen Robison
Part of Parcel #17-17-15-01-15-000

Situated in the State of Ohio, County of Muskingum, Township of Falls.

Being a part of Lot 18 of Bank Subdivision as Recorded in Deed Book K, Page 644, bounded and described as follows:

Commencing at the northwest corner of said Bank Lot 18; thence along the west line of said lot south 3 degrees 12 minutes west 641.60 feet to the true place of beginning of the premises herein intended to be described; thence south 88 degrees 05 minutes east 250 feet to a point; thence north 3 degrees 12 minutes east 100 feet to a point; thence south 88 degrees 05 minutes east 187.93 feet to a point; thence north 3 degrees 12 minutes east 200 feet to a point; thence south 88 degrees 05 minutes east 839.40 feet to a point; thence south 4 degrees 16 minutes 16 seconds west 600 feet to a point; thence north 88 degrees 05 minutes 58 seconds west 1266.12 feet to a point on the west line of said Lot 18; thence along said west line north 3 degrees 12 minutes east 300 feet to the true place of beginning, containing fourteen and ninety-two hundredths (14.92) acres more or less.

Subject to the easements of Barkers Run Road.

This description written from a survey made by L. Peter Dinan, Registered Surveyor #5437, August 11, 1997.

**OFFICE COPY
NOT RECORDABLE**

DESCRIPTION APPROVED
FOR AUDITORS TRANSEER

BY A. L. Swickard

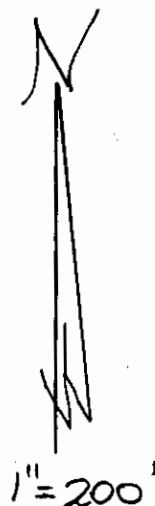
8-11-97



L. PETER DINAN & ASSOCIATES

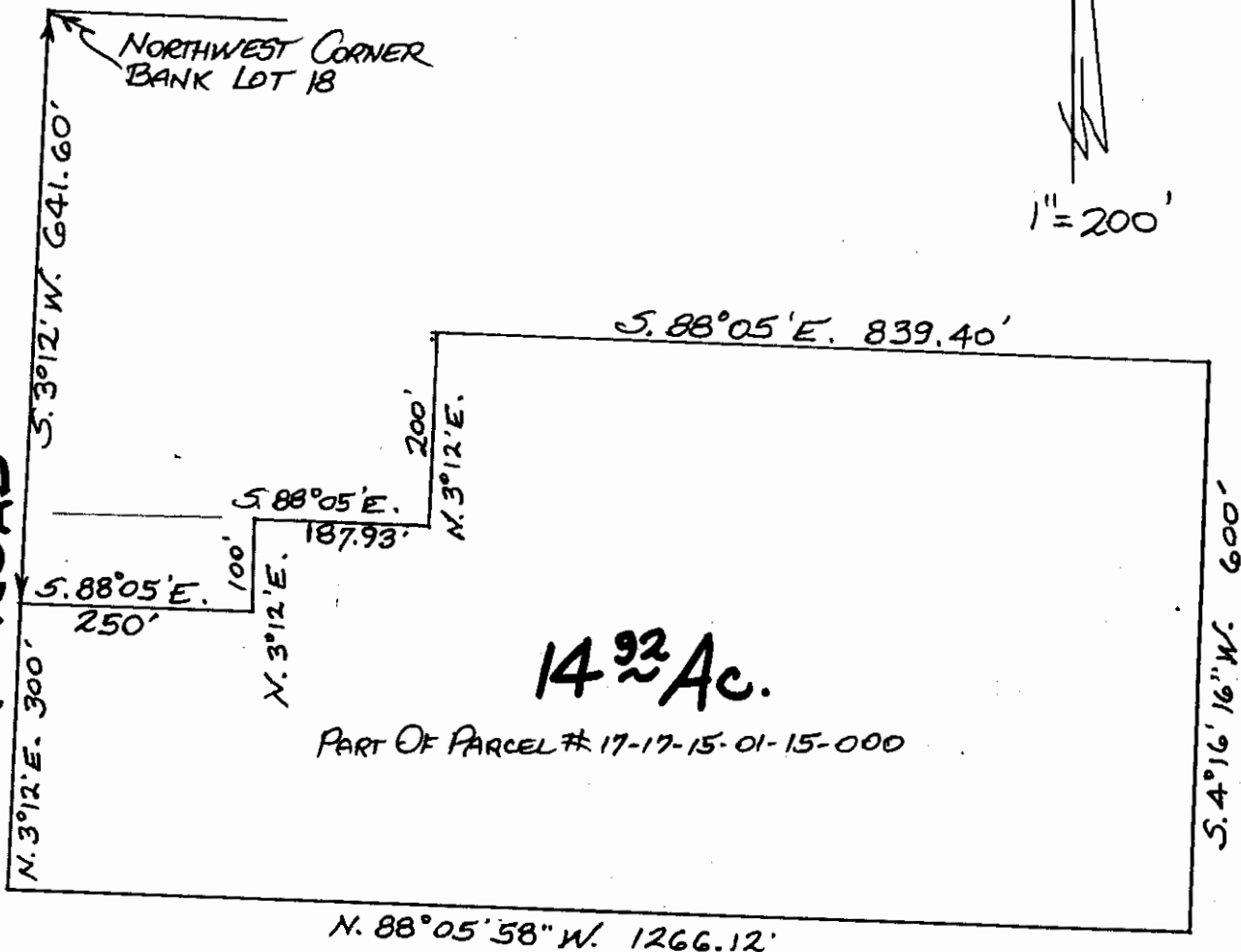
27 SOUTH SIXTH STREET

**OFFICE COPY
NOT RECORDED**



1" = 200'

BARKERS RUN ROAD



PART OF PARCEL # 17-17-15-01-15-000

DESCRIPTION APPROVED
FOR AUDITORS TRANSFER

BY A. L. Smith
8-11-94

PART OF
LOT 18, BANK SUBDIVISION
TOWNSHIP 1, RANGE 8
FALLS TOWNSHIP
MUSKINGUM CO. OHIO
AUG. 9, 1994