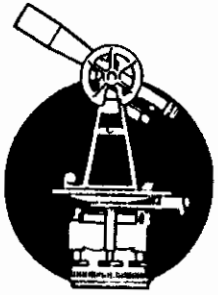


17-15-01-15-000

ADDRESS N/A



SURVEYING & MAPPING

L. Peter Dinan & Associates

27 South Sixth Street

P. O. Box 55, Zanesville, Ohio 43701

Description For Conveyance
Part of Parcel #17-17-15-01-15-000
1.15 Acres

Situated in the State of Ohio, County of Muskingum, Township of Falls.

Being a part of Lot 18 of Bank Subdivision as Recorded in Deed Book K, Page 644 bounded and described as follows:

Commencing at the northwest corner of said Bank Lot 18; thence along the west line of said lot south 4 degrees 00 minutes 16 seconds west 941.60 feet to the true place of beginning of the premises herein intended to be described; thence south 85 degrees 28 minutes 35 seconds east 203.91 feet to a point; thence south 5 degrees 33 minutes 14 seconds west 250 feet to a point; thence north 85 degrees 28 minutes 35 seconds west 197.15 feet to a point; thence north 4 degrees 00 minutes 16 seconds east 249.97 feet to the true place of beginning, containing one and fifteen hundredths (1.15) acres more or less.

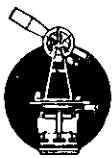
Subject to the easements of Barker Run Road.

This description written from a survey made by L. Peter Dinan, Registered Surveyor #5451, dated May 20, 1996.

**OFFICE COPY
NOT RECORDABLE**

DESCRIPTION APPROVED
FOR AUDITORS TRANSFER

BY ALSD
5-21-96

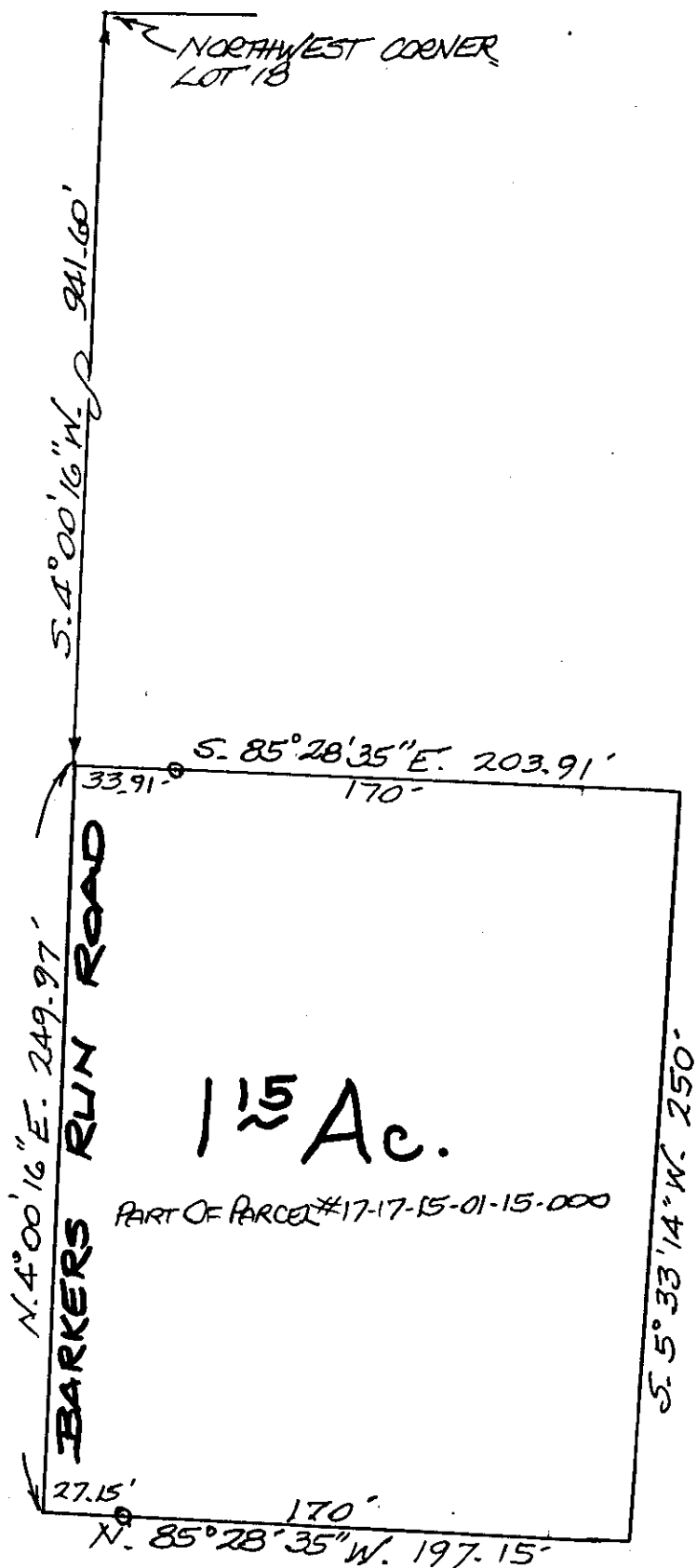


L. PETER DINAN & ASSOCIATES

27 SOUTH SIXTH STREET

ZANESVILLE, OHIO 43701

NOTICE OF RECORDABLE



DESCRIPTION APPROVED
FOR AUDITORS TRANSFER

BY

5-21-96

PART OF LOT 18
BANK SUBDIVISION
TOWNSHIP 1, RANGE 8
FALLS TOWNSHIP
MUSKINGUM CO. OHIO
MAY 17, 1996