

Being a part of the North half of the 4th Quarter, Township 1, Range 8,
of the United States Military Lands, Falls Township, Muskingum County,
Ohio, and being further described as follows:

Beginning at the Southwest corner of Lot #15 of Maryland Heights Part #2
as recorded in plat book 10 page 34 of the Muskingum County Plat Records,
said point being on the East line of Spring Street, said point also being
marked by an iron pin found; thence N.63°14'00"E 210.24 feet along the
South line of said Lot #15 to a point marked by an iron pin found, said
point being on the West line of Lot #13 of Maryland Heights addition
as recorded in plat book 8 page 35 of the Muskingum County Plat Records;
thence S.25°43'00"E 4.43 feet to a point marked by an iron pin found,
said point being an angle point in the West line of aforementioned Lot
#13; thence S.63°08'40"E 77.43 feet along the West line of aforementioned
Lot #13 to a point marked by an iron pin found, said point being the
Northwest corner of Lot #14 of said Maryland Heights addition; thence
S.63°11'50"E 126.89 feet to a point marked by an iron pin found, said
point being the Southwest corner of aforementioned Lot #14; thence
S.57°52'05"W 332.90 feet to a point marked by an iron pin set; thence
N.26°46'00"W 200.00 feet to the place of beginning.




Containing 1.1619 acres.

I hereby certify the above plat and description to be correct as prepared
by me, this 14th day of June 1979.

Harold W. Hitchens
Harold W. Hitchens, Surveyor #4623

DESCRIPTION APPROVED
for Auditor's transfer

By *W. M. Hitchens* 6-14-79

REVISIONS	  HITCHENS ENGINEERING & SURVEYING 11183 LAMBS LANE N.E. NEWARK, OHIO 43055 PHONE (614) 763-4554			
	TITLE <i>Survey for Mike Musselman</i>			
	SCALE 1"=50'	DR. BY <i>LM</i>	DRAWING NO.	
	DATE 6-14-79	CK'D. BY <i>HH</i>	3998-6-79	

(7-55-02-17
ADDRESS N/A

OFFICE COPY
NOT RECORDABLE

