

SURVEYING & MAPPING

Phone and Fax: 740-453-8448

L. Peter Dinan & Associates

27 South Sixth Street

P.O. Box 55, Zanesville, Ohio 43702-0055

0.0138 Acres
All of Parcel #18-17-61-04-45-000


Situated in the State of Ohio, County of Muskingum, Township of Falls.

Being a part of Quarter Township 3, Township 1, Range 7 bounded and described as follows:

Beginning at the northwest corner of Lot 4 in Ridgewood Annex as recorded in Plat Book 6, Page 20; thence along the west line of Lot 4 south 1 degree 57 minutes west 60.0 feet to the southwest corner of said Lot 4; thence north 84 degrees 27 minutes west on a continuation of the south line of said Lot 4 a distance of 10.0 feet to an iron pin placed; thence north 1 degree 57 minutes east 60.0 feet to a iron pin placed; thence south 84 degrees 27 minutes east 10.0 feet to the place of beginning, containing 0.0138 acres more or less.

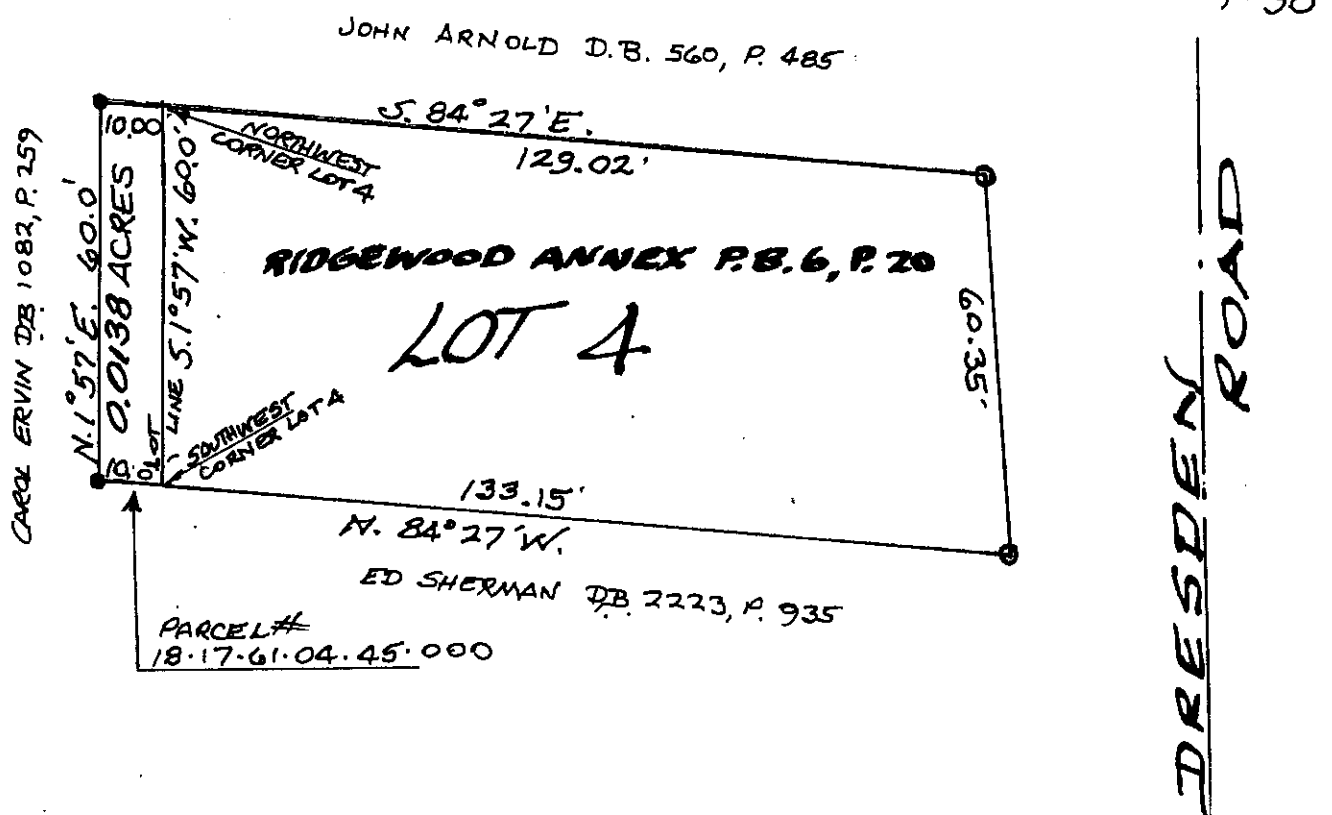
This description written from a survey made by L. Peter Dinan, Registered Surveyor #5451, January 25, 2010

DESCRIPTION
APPROVED
By: 






L. PETER DINAN & ASSOCIATES
27 SOUTH SIXTH STREET
ZANESVILLE, OHIO



2747 DRESDEN ROAD
PART OF
STR. TWP. 3, TWP. 1, RA. 7
FALLS TOWNSHIP
MUSKINGUM COUNTY, OHIO
JAN 25, 2010

EXAMINATION
APPROVED
BY

[Signature] 8/19/2010



OFFICE COPY
NOT REPRODUCIBLE
L. PETER DINAN
REGISTERED SURVEYOR S-5451