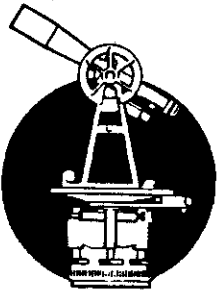


262 MILITARY RD



L. Peter Dinan & Associates

27 South Sixth Street

P. O. Box 55, Zanesville, Ohio 43701

SURVEYING & MAPPING

Martha Hardin

0.50 Acres

All of Parcel #18-17-62-01-03-000

Situated in the State of Ohio, County of Muskingum, Township of Falls.

Being a part of the North Half of Quarter Township 3, Township 1, Range 7 bounded and described as follows:

Beginning at the northeast corner of Lot 14 in Homestead Hills Subdivision as recorded in Plat Book 8, Page 65; thence north 4 degrees 26 minutes east 9.68 feet to a point in Military Road; thence along said road south 85 degrees 56 minutes east 62 feet to a point; thence leaving said road south 4 degrees 26 minutes west 352.15 feet to an iron pin; thence north 85 degrees 56 minutes west 62 feet to an iron pin; thence north 4 degrees 26 minutes east 342.47 feet to the place of beginning, containing fifty hundredths (0.50) of an acre more or less.

Subject to the easements of Military Road.

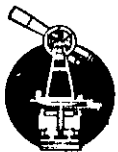
This description written from a survey made by L. Peter Dinan, Registered Surveyor #5451, February 13, 1990.

**OFFICE COPY
NOT RECORDABLE**

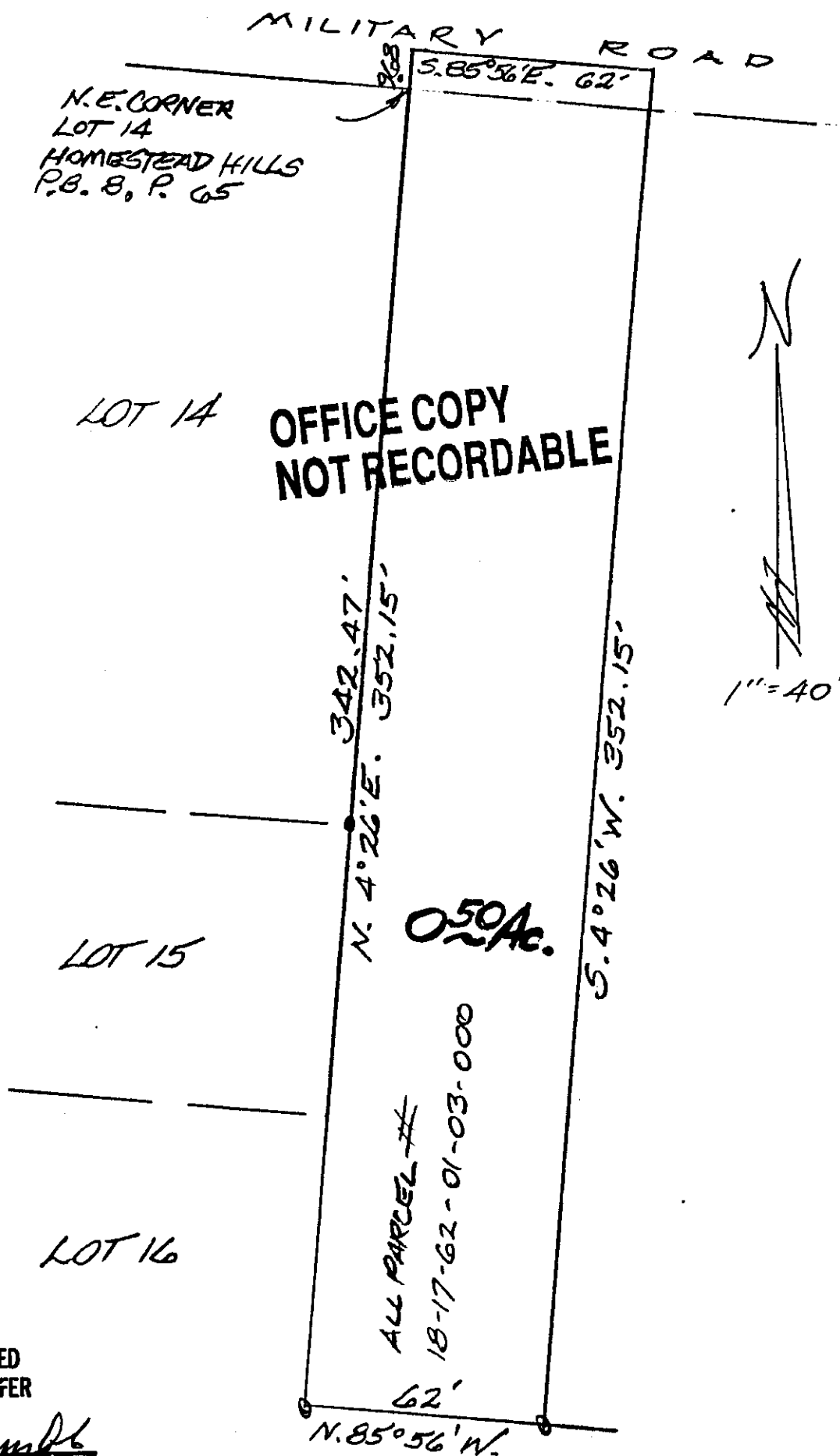
DESCRIPTION APPROVED
FOR AUDITOR'S TRANSFER

BY J. J. Nambé

2-28-90



L. PETER DINAN & ASSOCIATES
27 SOUTH SIXTH STREET
ZANESVILLE, OHIO



DESCRIPTION APPROVED
FOR AUDITOR'S TRANSFER

BY J. J. Namph

2-28-90

PART OF
NORTH HALF OF QTR. TWP. 3
TOWNSHIP 1, RANGE 7
FALLS TOWNSHIP
MUSKINGUM COUNTY, OHIO

FEB. 12, 1990