

SURVEYING & MAPPING

17-76-02-05-001

1805 ADAMS LN.

Phone and Fax: 740-453-8448

## L. Peter Dinan & Associates

27 South Sixth Street

P.O. Box 55, Zanesville, Ohio 43702-0055

Harley Kane  
Apartment Parcel  
Part of Parcel #91-17-76-02-05-000

Situated in the State of Ohio, County of Muskingum, Township of Falls.

Being a part of Lot 3-B in Adams Subdivision in the Southeast Quarter of Township 1, Range 8, recorded in Plat Book 4, Page 134 bounded and described as follows:


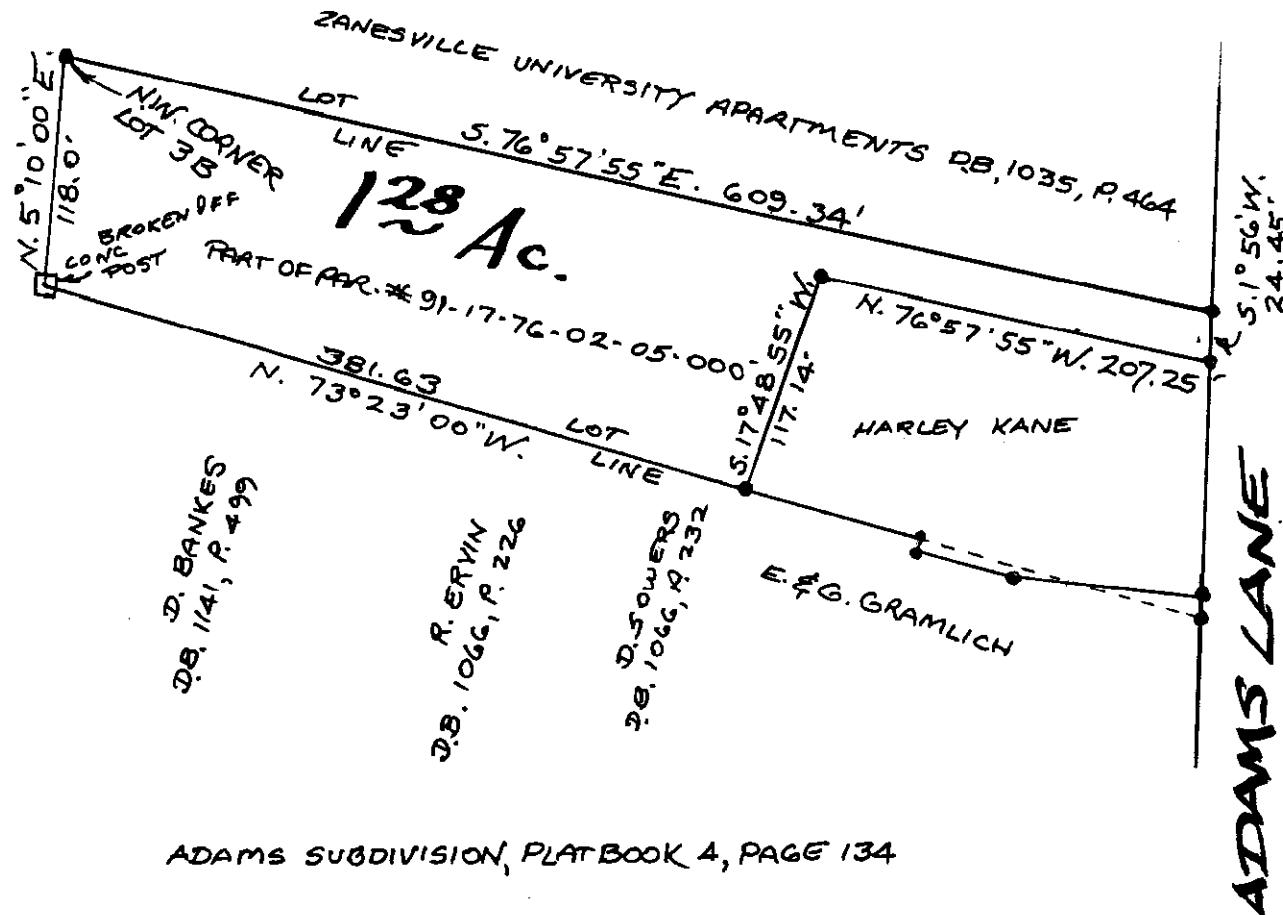
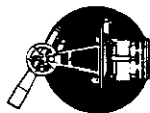
Beginning at an iron pin found at the northwest corner of said Lot 3-B; thence along the north line of Lot 3-B south 76 degrees 57 minutes 55 seconds east 609.34 feet to an iron pin found at the northeast corner of Lot 3-B; thence along the east line of Lot 3-B south 1 degree 56 minutes west 24.45 feet to an iron pin; thence north 76 degrees 57 minutes 55 seconds west 207.25 feet to an iron pin; thence south 17 degrees 48 minutes 55 seconds west 117.14 feet to an iron pin on the south line of Lot 3-B; thence along the south line of Lot 3-B north 73 degrees 23 minutes west 381.63 feet to a concrete fence post broken off at ground level at the southwest corner of Lot 3-B; thence along the west line of Lot 3-B north 5 degrees 10 minutes east 118.0 feet to the place of beginning, containing one and twenty-eight hundredths (1.28) acres more or less.

This description was written from a survey made by L. Peter Dinan, Registered Surveyor, #1014, October 14, 2000.

OFFICE COPY  
NOT RECORDABLE

DESCRIPTION APPROVED  
FOR AUDITOR'S TRANSFER  
BY WSD  
10-17-2000

L. PETER DINAN & ASSOCIATES  
27 SOUTH SIXTH STREET  
ZANESVILLE, OHIO



DESCRIPTION APPROVED  
FOR AUDITOR'S TRANSFER  
BY LPD  
10-17-2006

PART OF LOT 3B  
ADAMS SUBDIVISION  
FALLS TOWNSHIP  
MUSKINGUM CO. OHIO

OFFICE COPY  
NOT RECORDABLE

OCT. 13, 2000

REGISTERED SURVEYOR #5451