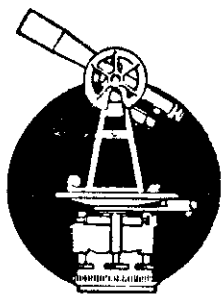


17-76-02-06-001

1755 ADAMS LN



L. Peter Dinan & Associates

27 South Sixth Street

P. O. Box 55, Zanesville, Ohio 43701

SURVEYING & MAPPING

Description For Conveyance 0.36 Acre

Situated in the State of Ohio, County of Muskingum, Township of Falls.

Being a part of Lots 2-B and 3-B of Adams Subdivision as recorded in Plat Book 4, Page 134 bounded and described as follows:

Beginning at an iron pin found at the northeast corner of said Lot 2-B; thence along the east line of said Lot 2-B south 1 degree 56 minutes west 79.45 feet to an iron pin; thence north 71 degrees 19 minutes west 215 feet to an iron pin; thence north 0 degrees 15 minutes 45 seconds east 72.01 feet to an iron pin; thence south 73 degrees 23 minutes east 60.84 feet to an iron pin; thence south 16 degrees 37 minutes west 2.40 feet to an iron pin; thence south 71 degrees 33 minutes east 49.35 feet to an iron pin; thence south 80 degrees 59 minutes east 103.21 feet to an iron pin; thence south 1 degree 56 minutes west 10 feet to the place of beginning, containing thirty-six hundredths (0.36) of an acre more or less, and being ~~0.35~~ ^{0.36} acre in Lot 2-B and 0.01 acre in Lot 3-B.

This description written from a survey made by L. Peter Dinan, Registered Surveyor #5451, October 16, 1987.

**OFFICE COPY
NOT RECORDABLE**


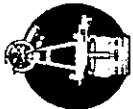
**DESCRIPTION APPROVED
FOR AUDITOR'S TRANSFER**

BY

J. J. Hambl
10-19-87

L. PETER DINAN & ASSOCIATES
27 SOUTH SIXTH STREET
ZANESVILLE, OHIO

17-76-02-06-001
1755 ADAMS LN



DESCRIPTION APPROVED
FOR AUDITOR'S TRANSFER

BY J. Y. Nangle
10-19-87

PART OF LOTS 2B & 3B
ADAM'S SUBDIVISION
S.E. QTR. TWP. 1, RA. 8
FALLS TOWNSHIP
MUSKINGUM COUNTY, OHIO

Oct. 9, 1987