



## Linn Engineering, Inc.

*Civil Engineering Consultants*

740-452-7434 • 1-800-991-7434 • FAX 740-452-5198

534 Market Street • P.O. Box 2086 • Zanesville, Ohio 43702-2086

Situated in the State of Ohio, County of Muskingum, Township of Falls, bounded and described as follows:

Beginning for reference at an iron pin found at the Northwest corner of Lot 4-B of Adams Subdivision, the same is designated and delineated on Muskingum County Plat Book 4, Page 134; thence South 05 degrees 12 minutes 48 seconds West 145.36 feet to a railroad spike set on the west line of lands now owned by H. Kane (DR 561-714) and the principal place of beginning, passing a railroad spike found at 124.22 feet;  
thence along said Kane's west line South 05 degrees 12 minutes 48 seconds West 96.37 feet to a concrete monument found on the northwest corner of lands now owned by D. and N. Banks (DR 1141-499);  
thence along said Bank's west line South 05 degrees 12 minutes 48 seconds West 247.63 feet to an iron pin found on the northeast corner of lands now owned by M. West (DR 1150-961), passing an iron pins found at 110.51 feet and 219.25 feet;  
thence along said West's north line North 84 degrees 35 minutes 12 seconds West 130.00 feet to an iron pipe found on the east line of lands now owned by Ohio University of Zanesville, (OUZ) (DR 538-801);  
thence along said OUZ's east line North 05 degrees 09 minutes 48 seconds East 344.00 feet to an iron pin set;  
thence South 84 degrees 35 minutes 14 seconds East 130.30 feet to the principal place of beginning; containing 1.03 acres, more or less, subject to all legal road right of ways and applicable easements, written or implied.

Iron pins set are 5/8 inch by 30 inch long rebar with a plastic identification cap.

Bearings are based on the North line of Lot 4-B of Adams Subdivision as bearing South 80 degrees 04 minutes 14 seconds East as per Muskingum County Deed Record 1035-464.

This description is written from a survey completed January 18, 2002 by Jack D. Newcome, Reg. No. 7321.

Jack D. Newcome  
Reg. No. 7321

Date



Parcel No.

Part of: 91-17-76-02-27-000 (1.03 ac.)

DESCRIPTION APPROVED  
FOR AUDITOR'S TRANSFER

BY

1-22-2002

### SITUATED IN

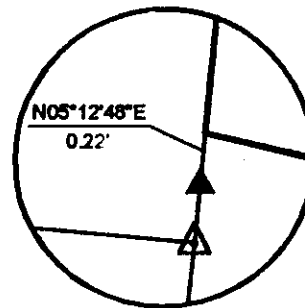
The State of Ohio, County of Muskingum  
Township of Falls, and being a part of the  
East Half of Quarter Township 4, T1, R8  
U.S.M.L.

### BASIS OF BEARING

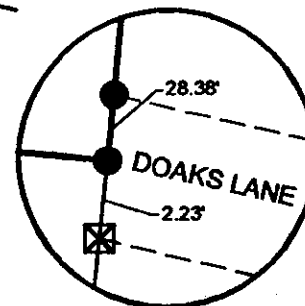
Bearings are based on the north line of  
Lot 4-B, being S80°04'14"E, as per  
DR 1035-464.

### LEGEND

- Iron Pin Set, 5/8" rebar
- ▲ Railroad Spike Set
- Iron Pin Found
- Axle Found
- Pipe Found
- ▲ Railroad Spike Found
- ⊠ Monument Found
- Z- Property Hook



DETAIL "A"



DETAIL "B"

Zanesville University Apartments  
DR 1035-464  
±1.03 Acres

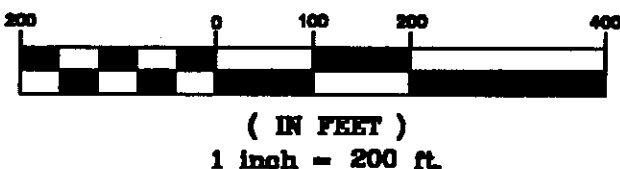
### REFERENCES

DR 1035-462  
DR 1035-464  
Survey of Lot 3-B  
by P. Dinan.

### PARCEL NO.

Part of: 91-17-76-02-27-000(±1.03 ac.)

### GRAPHIC SCALE



DESCRIPTION APPROVED  
FOR AUDITOR'S TRANSFER  
BY *ASD*

**OFFICE COPY  
NOT RECORDABLE**

Jack J. [Signature]  
Reg. Surveyor No. 7321

Date

Project No.: ZUA-17-76



Linn Engineering, Inc.  
Civil Engineering Consultants  
P.O. Box 2086 Zanesville, Ohio 43702-2086

740-452-7434