

Phone and Fax: 740-453-8448

## L. Peter Dinan & Associates

27 South Sixth Street

P.O. Box 55, Zanesville, Ohio 43702-0055

SURVEYING & MAPPING

William H. Barker

1.47 Acres

ALL OF PARCEL #17-17-79-01-05-000

Situated in the State of Ohio, County of Muskingum, Township of Falls.

Being a part of Lot 1 of Brush Subdivision as the same is designated and delineated on Muskingum County Plat Book 1, Page 203, and the Fourth Quarter of Township 1, Range 8, United States Military Lands.

Beginning for reference at an axle found on the Southwest corner of Lot Three of S. Morris Adams Estate as the same is designated and delineated on Muskingum County Plat Book 4, Page 127; thence with an extension of the South line of said Lot Three north 87 degrees 30 minutes 00 seconds west 12.60 feet to the center of Adams Lane; thence with the center of Adams Land south 03 degrees 55 minutes 00 seconds west 304.18 feet to the Southwest corner of lands owned by Mutual Federal Savings Bank (Deed Record 989-284); thence continuing along said centerline south 03 degrees 54 minutes 34 seconds west 55.00 feet to a point in the center of State Route 146; thence with the centerline of State Route 146 the following four courses; (1) south 50 degrees 32 minutes 31 seconds east 100.74 feet (2) south 40 degrees 29 minutes 12 seconds east 199.47 feet; (3) south 38 degrees 17 minutes 26 seconds east 59.23 feet; (4) south 38 degrees 13 minutes 59 seconds east 403.27 feet to the true place of beginning of the premises herein intended to be described; thence leaving said centerline north 62 degrees 48 minutes 42 seconds east 525.0 feet to a point in the center of Joe's Run; thence along the center of Joe's Run south 20 degrees 14 minutes 23 seconds east 128.05 feet to a point; thence south 62 degrees 47 minutes 39 seconds west 484.67 feet to a point in the center of State Route #146 (Newark Road); thence along the center of said road north 38 degrees 13 minutes 59 seconds west 129.66 feet to the true place of beginning, containing one and forty-seven hundredths (1.47) acres more or less.

Subject to the easements of Newark Road (State Route #146).

This description written from a survey made by L. Peter Dinan, Registered Surveyor #5451, May 12, 1999.

DESCRIPTION


APPROVED

By

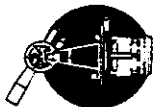
*[Signature]* 5/14/2010

DESCRIPTION APPROVED  
FOR AUDITOR'S TRANSFER

OFFICE COPY  
NOT RECORDABLE



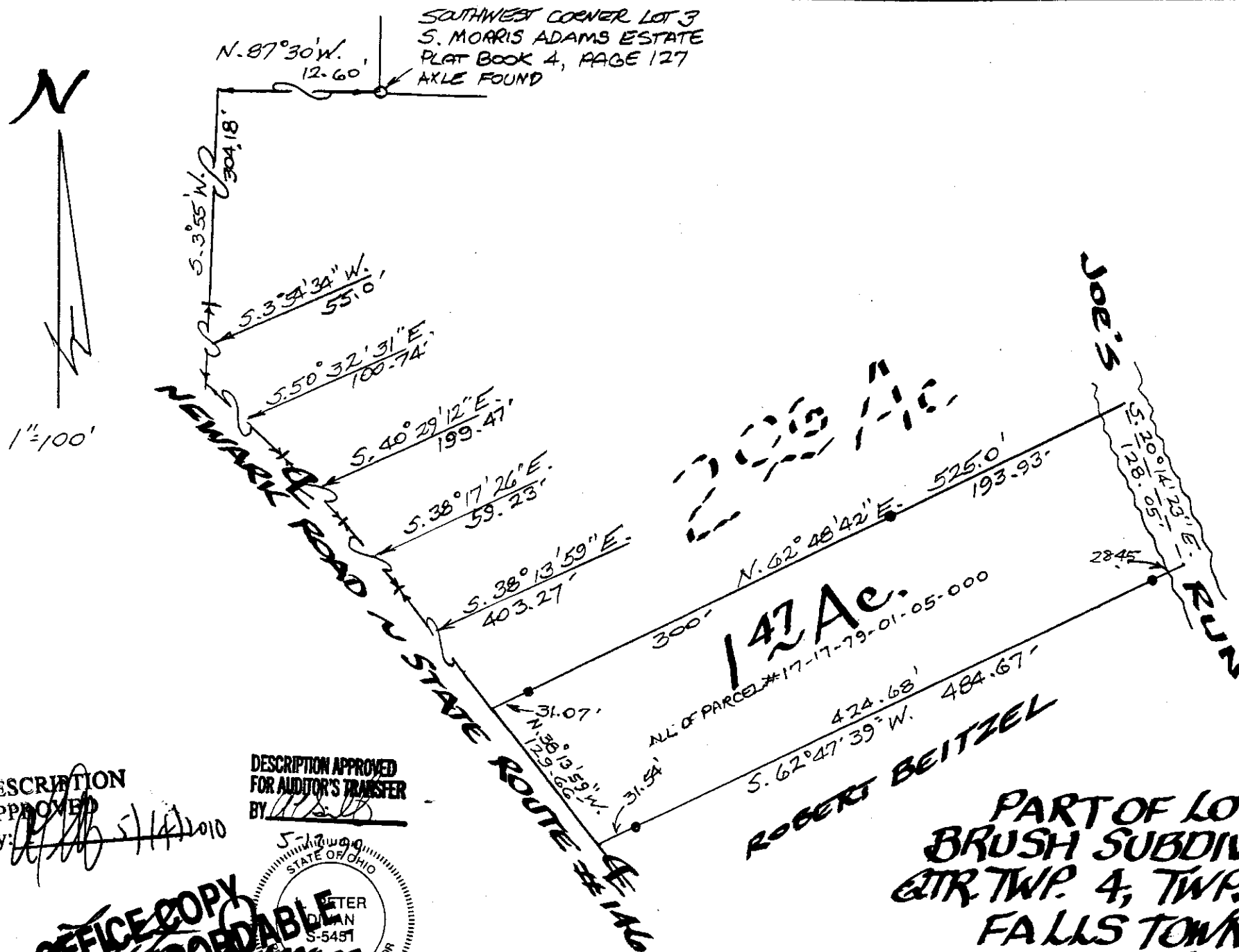
L. PETER DINAN & ASSOCIATES  
27 SOUTH SIXTH STREET  
ZANESVILLE, OHIO



DESCRIPTION  
APPROVED  
By: *[Signature]* 5/14/2010

DESCRIPTION APPROVED  
FOR AUDITOR'S TRANSFER  
BY: *[Signature]*

**OFFICE COPY  
NOT RECORDABLE**  
L. PETER DINAN  
REGISTERED SURVEYOR #5451



PART OF LOT 1  
BRUSH SUBDIVISION  
QTR TWP. 4, TWP. 1, RA. 8  
FALLS TOWNSHIP  
MUSKINGUM CO. OHIO  
MAY 7, 1999