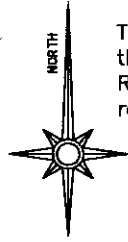
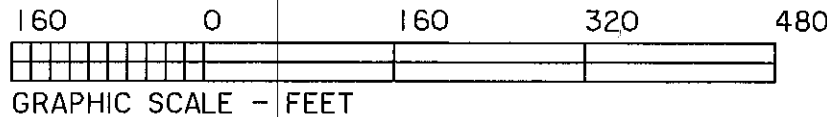


17-94-02-36-002

ADDRESS N/A



The bearings on this plat are based on a survey of the J Russell property completed by Loren Camp RLS #5843 on 5/12/1979 and recorded in deed reference Deed Book Volume 809, Page 159.



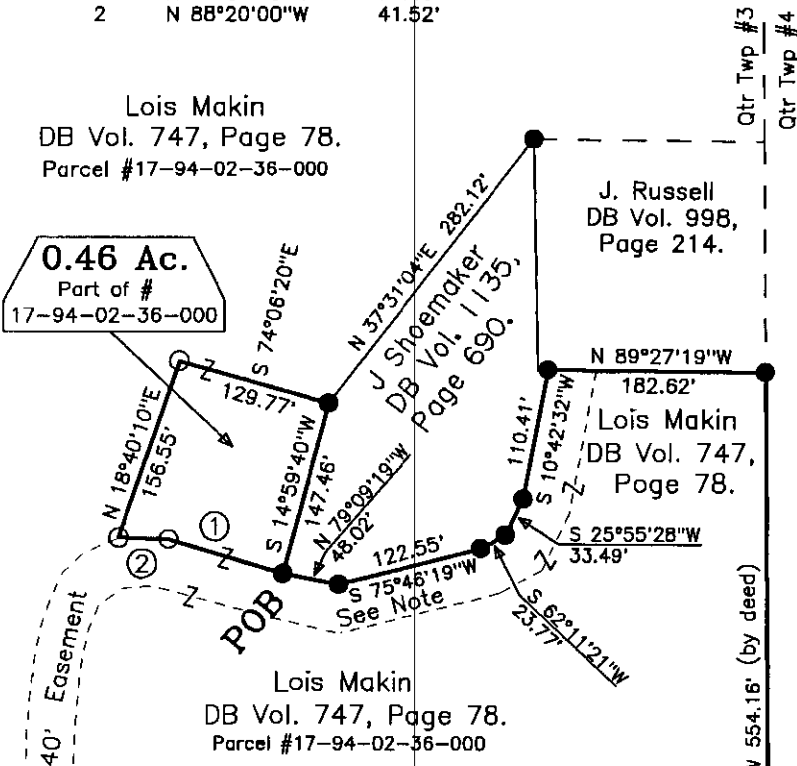
LEGEND

- PIN (SET) 5/8" REBAR CAPPED (C R HARKNESS PLS#6885)
- PIN (FOUND)
- △ POINT (UNMARKED)

CALL DATA TABLE		
COURSE	BEARING	DISTANCE
1	N 73°21'50"W	99.43'
2	N 88°20'00"W	41.52'

Lois Makin
DB Vol. 747, Page 78.
Parcel #17-94-02-36-000

0.46 Ac.
Part of #
17-94-02-36-000



Situated in the State of Ohio,
County of Muskingum, Township
of Falls:

Being part of the Third Quarter
Township, of Township #1, Range
#8, of the US Military District,
being part of the Lois Makin
property described in deed
reference Deed Book Volume
747, Page 78 of said county's
deed records, known as
Muskingum County Auditor's
Parcel Number
17-94-02-36-000;

SURVEYOR'S NOTES & REFERENCES NOT SHOWN OR LISTED:

Survey by C R Harkness PLS #6885 of the Joyce Shoemaker property recorded in Deed Book Volume 1135, Page 690 completed on 5/20/97.
Muskingum County Tax Map (17-94). Muskingum County Orthophoto of the area.
Note #1- 40 foot wide easement leading from National Road (County Road #420) to the J. Russell property as shown on the survey plat recorded in Deed Book Volume 809, Page 159. Location of the easement was established using the center line of an existing gravel drive as the center of the 40 foot easement.

DESCRIPTION APPROVED
FOR AUDITOR'S TRANSFER
BY K. Bucky
3-7-98

This plat was prepared by C. R. Harkness Surveying & Mapping Inc. in accordance with Chapter 4733-37 of the Administrative Code, from an actual survey and is intended to be used for the legal transfer of the property shown and does not intend to show all or any easements of record or encroachments unless otherwise indicated.

Charles R. Harkness PLS #6885

SURVEY FOR :

Joyce Kelso
3275 National Road
Zanesville, Ohio 43701

SECTION: Qtr Twp #3 TOWNSHIP: #1 RANGE: #8
TWP: Falls COUNTY: Muskingum STATE OF OHIO

Survey Date: 8/6/98 Drw date 8/6/98 By: CRH

C. R. HARKNESS SURVEYING & MAPPING INC.
768 DRYDEN ROAD
ZANESVILLE, OHIO 43701 PHONE & FAX (740) 454-6367

Job Number:

#794-2

Drawing/Sheet No.

Plat #02

OFFICE COPY
NOT RECORDABLE