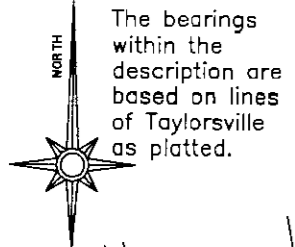


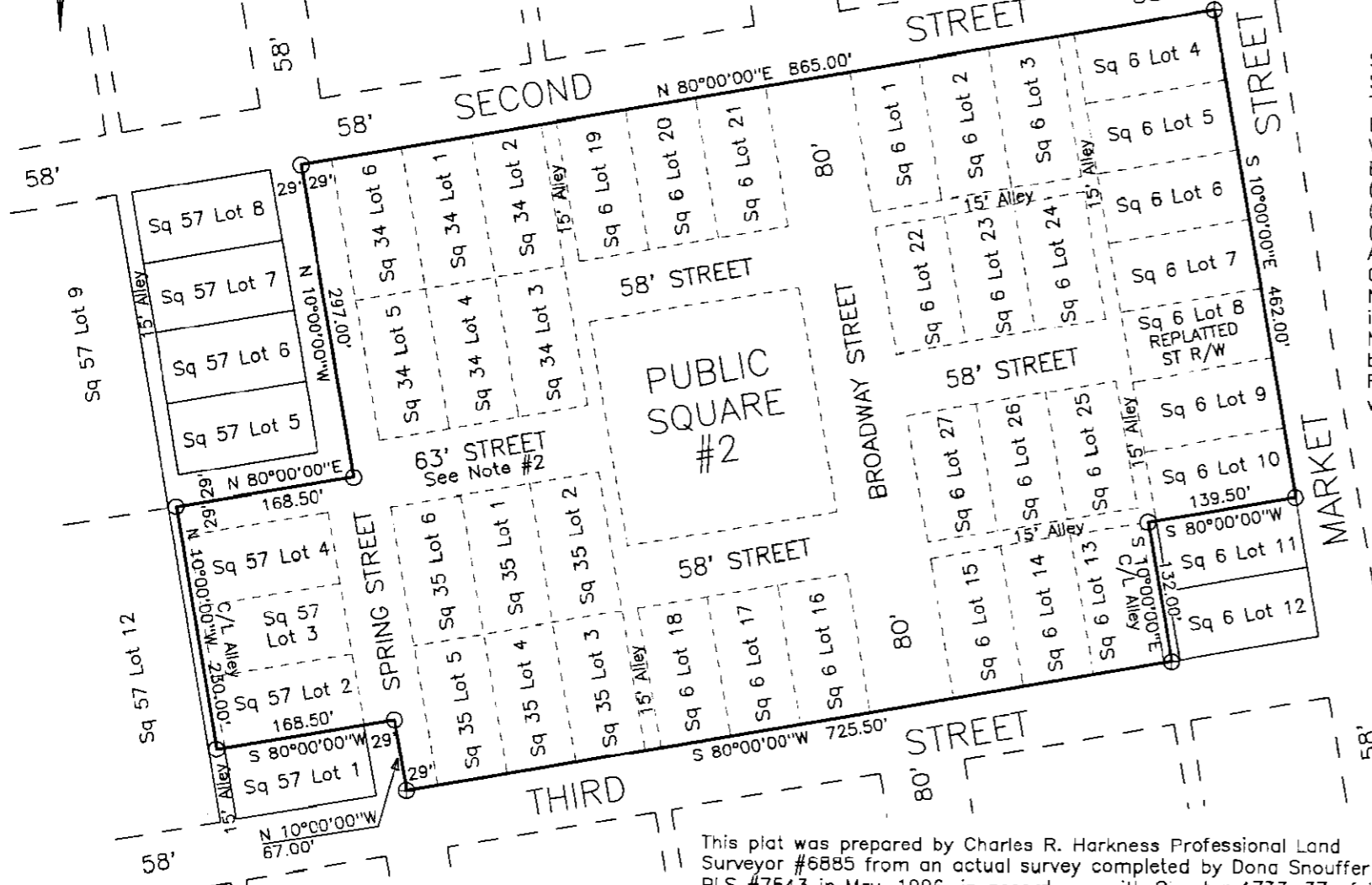
ADDRESS N/A



The bearings within the description are based on lines of Taylorsville as platted.

LEGEND


- ⊕ RAILROAD SPIKE (SET)
- IRON PIN (SET) 5/8" REBAR WITH IDENTIFICATION CAP (C R HARKNESS PLS #6885)



Situated in the State of Ohio, County of Muskingum, Village of Philo:
 Being the property claimed by the Franklin Local Board of Education by deed, and recorded resolutions by the Village of Philo, in Squares #6, #34, #35, & #57 of the Town of Taylorsville (now known of Philo) including Lots, Streets, Alleys, and Public Squares North of Second Street, West of Market Street, and South of Third Street;

SURVEYOR'S NOTES AND REFERENCES:
 Survey data and sketch by Dana Snouffer PLS #7543, Plats of Taylorsville (Deed Book N, Page 351), (Plat Book 1, Page 76), (Plat Book 1, Page 77), (Plat Book "A-0", Page 182), (Deed Book Volume "P", Page 557), (Deed Book "X", Page 368).
 Board of Education deed references (Deed Book - Page), (224-71), (231-100), (233-554), (242-432), (249-567), (256-565), (256-477), (257-386), (257-454), (291-435), (333-251), (467-74), (466-89), and (1097-100).
 A USGS Topo Quad Map (Philo). Muskingum County Tax Mops and Orthophotos of the area.
 Note #1 - Conflicting Lot dimensions in Square #34 & #35 results in a street width of 63 feet as shown.
 Note #2 - All lots, streets alleys, and public squares within the boundaries of this survey are currently being claimed by the Franklin Local Board of Education through deeds, occupation, Philo village resolutions.

AUDITOR'S PARCEL NUMBERS & ACREAGE
 Parcel Numbers 20-10-06-01-000,
 20-10-06-06-000, 20-20-05-01-000,
 & 20-20-05-04-000.
 12.26 Acres within survey lines.



This plat was prepared by Charles R. Harkness Professional Land Surveyor #6885 from an actual survey completed by Dona Snouffer PLS #7543 in May, 1996, in accordance with Chapter 4733-37 of the Administrative Code, and is intended to be used for Quiet of Title Action for the property shown and does not intend to show all or any encumbrances of record, nor encroachments unless otherwise indicated.

Charles R. Harkness PLS #6885

SURVEY FOR:	
Franklin Local School District 225 Market Street Philo, Ohio 43771	
SECTION:	TOWNSHIP: RANGE:
VILLAGE OF: Philo	COUNTY: Muskingum STATE OF OHIO
Survey Date: May 1996	Drw date 7/10/96 By: CRH
C. R. HARKNESS SURVEYING & MAPPING INC. 768 DRYDEN ROAD Zanesville, Ohio 43701 Phone (614) 454-6367	
Job Number: #720A	Drawing/Sheet No. Survey Plat