

W. J. BIEDENBACH & ASSOC.
 3120 LISA LANE
 ZANESVILLE, OHIO 43701

BEING A PART OF LOT 5 OF FRACTIONAL SECTION 30, IN TOWNSHIP 12, RANGE 12, ACCORDING TO A PLAT OF SAID SUBDIVISION MADE BY CHARLES ROBERTS AND RECORDED IN DEED BOOK "S" PAGE 474 OF THE MUSKINGUM COUNTY DEED RECORDS IN [REDACTED] TOWNSHIP, MUSKINGUM COUNTY, OHIO AND BEING FURTHER DESCRIBED AS FOLLOWS:

COMMENCING AT A CORNER STONE AT THE SOUTHWEST CORNER OF LOT 4 OF THE ABOVE MENTIONED SUBDIVISION, ON THE SOUTH LINE OF FRACTIONAL SECTION 30, SAID STONE BEARS NORTH 88 DEGREES 27 MINUTES 07 SECONDS EAST ALONG THE SOUTH LINE OF SAID SECTION 30 A DISTANCE OF 2353.56 FEET FROM THE SOUTHWEST CORNER THEREOF; THENCE NORTH 88 DEGREES 27 MINUTES 07 SECONDS EAST 1750.86 FEET TO A POINT; THENCE NORTH 01 DEGREES 50 MINUTES 35 SECONDS EAST 779.01 FEET TO A POINT IN CROW RUN; THENCE NORTH 51 DEGREES 17 MINUTES 54 SECONDS EAST 151.30 FEET TO A POINT IN CROW RUN; THENCE SOUTH 86 DEGREES 15 MINUTES 17 SECONDS EAST 236.06 FEET TO A POINT IN CROW RUN; THENCE SOUTH 79 DEGREES 11 MINUTES 50 SECONDS EAST 408.76 FEET TO A POINT IN CROW RUN; THENCE SOUTH 42 DEGREES 13 MINUTES 25 SECONDS EAST 220.18 FEET TO A POINT IN CROW RUN; THENCE SOUTH 59 DEGREES 10 MINUTES 27 SECONDS EAST 106.13 FEET TO A POINT IN CROW RUN; THENCE SOUTH 65 DEGREES 19 MINUTES 16 SECONDS EAST 66.75 FEET TO A POINT IN THE CENTER OF COUNTY RD 6, SAID POINT BEING THE PLACE OF BEGINNING OF THIS TRACT; THENCE NORTH 19 DEGREES 36 MINUTES 16 SECONDS WEST 93.41 FEET TO A POINT IN THE CENTER OF COUNTY ROAD NO. 6; THENCE NORTH 64 DEGREES 24 MINUTES 03 SECONDS EAST 176.031 TO A POINT ON THE WATER MARK OF THE MUSKINGUM RIVER, PASSING POINTS MARKED BY IRON PINS (5/8" REBAR) AT 21.79 FEET AND 153.06 FEET; THENCE SOUTH 12 DEGREES 27 MINUTES 00 SECONDS EAST 226.703 FEET TO A POINT ON THE LOW WATER MARK OF THE MUSKINGUM RIVER; THENCE NORTH 71 DEGREES 59 MINUTES 16 SECONDS WEST 185.37 FEET TO THE PLACE OF BEGINNING.

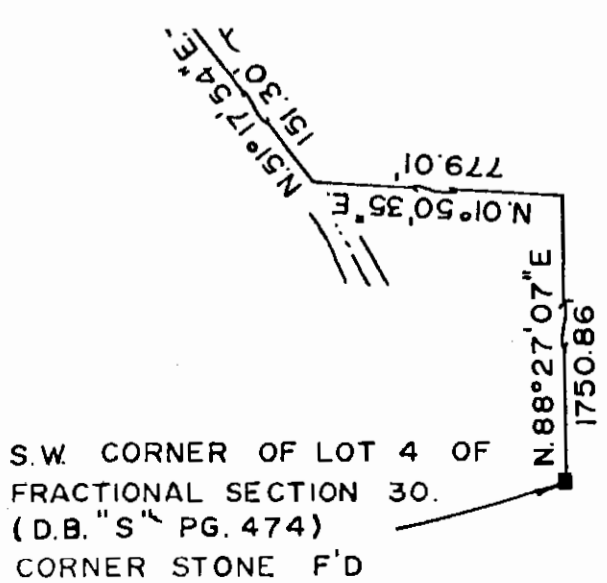
CONTAINING 0.603 ACRES MORE OR LESS, SUBJECT TO ALL LEGAL ROAD RIGHT-OF-WAY.

I HEREBY CERTIFY THE ABOVE SURVEY AND DESCRIPTION TO BE CORRECT AS PREPARED BY THIS [REDACTED] DAY OF DECEMBER 1984.

OFFICE COPY NOT RECORDABLE
 W. J. BIEDENBACH
 REG. SURVEYOR #5718



D82052

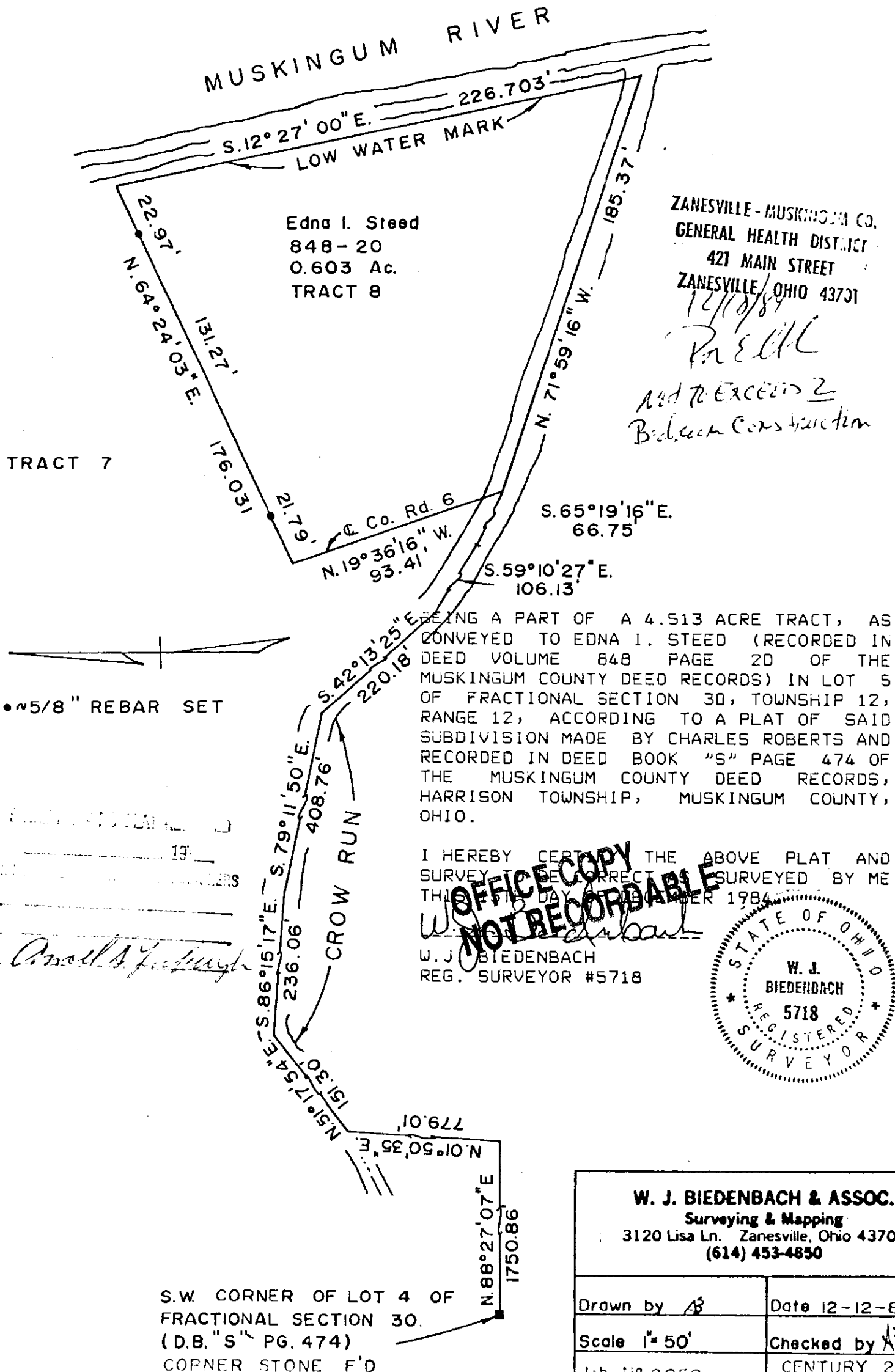


W. J. BIEDENBACH & ASSOC. Surveying & Mapping 3120 Lisa Ln. Zanesville, Ohio 43701 (614) 453-4850	
Drawn by <i>AB</i>	Date 12-12-84
Scale 1" = 50'	Checked by <i>AA</i>
Job No. 2052	CENTURY 21

CITATION OF PERTINENT DOCUMENTS
 DEED VOLUME 848 PG. 20
 DEED VOLUME 528 PG. 939
 DEED VOLUME 564 PG. 235
 J.L. GAMBLE SURVEY OF 4.513 AC

BEARINGS ARE BASED ON GAMBLE SURVEY
 OF 4.513 ACRES (848 PG. 20)

10-80-30-47-006
 9920 OLD RIVER RD



ZANESVILLE-MUSKINGUM CO.
 GENERAL HEALTH DISTRICT
 421 MAIN STREET
 ZANESVILLE, OHIO 43701


12/10/84
R. E. Hill
 Add to Exceeds 2
 Bedrock Construction

BEING A PART OF A 4.513 ACRE TRACT, AS CONVEYED TO EDNA I. STEED (RECORDED IN DEED VOLUME 848 PAGE 20 OF THE MUSKINGUM COUNTY DEED RECORDS) IN LOT 5 OF FRACTIONAL SECTION 30, TOWNSHIP 12, RANGE 12, ACCORDING TO A PLAT OF SAID SUBDIVISION MADE BY CHARLES ROBERTS AND RECORDED IN DEED BOOK "S" PAGE 474 OF THE MUSKINGUM COUNTY DEED RECORDS, HARRISON TOWNSHIP, MUSKINGUM COUNTY, OHIO.

I HEREBY CERTIFY THE ABOVE PLAT AND SURVEY TO BE CORRECT AS SURVEYED BY ME THIS 12TH DAY OF DECEMBER 1984.

W. J. Biedenbach
 W. J. BIEDENBACH
 REG. SURVEYOR #5718

OFFICE COPY NOT RECORDABLE



W. J. BIEDENBACH & ASSOC.
 Surveying & Mapping
 3120 Lisa Ln. Zanesville, Ohio 43701
 (614) 453-4850

Drawn by <i>AB</i>	Date 12-12-84
Scale 1" = 50'	Checked by <i>AB</i>
Century 21	CENTURY 21