

Gene Ross
12/15/93

Lot No. 5:

Situated in the State of Ohio, County of Muskingum, Township of Harrison, Township 12, Range 12, part of the Southwest Quarter of Section 32, bounded and described as follows:

Commencing at a stone at the Southwest corner of Section 32; thence along the West line of Section Section 32 North $1^{\circ} 05' 30''$ East 1300.00 feet to an iron pin; thence South $88^{\circ} 54' 30''$ East 902.00 feet to an iron pin; thence North $80^{\circ} 44' 28''$ East 1537.32 feet to an iron pin; thence North $63^{\circ} 50' 28''$ East 80.75 feet to an iron pin set; thence North $26^{\circ} 15' 35''$ West 100.90 feet to an iron pin set, the place of beginning; thence North $26^{\circ} 15' 35''$ West 100.00 feet to an iron pin set; thence North $63^{\circ} 44' 25''$ East 541.29 feet to the Muskingum River, passing an iron pin set at 494.41 feet and center of County Road 6 at 519.41 feet; thence along the water line of the Muskingum River South $39^{\circ} 55' 20''$ East 102.91 feet to a point; thence leaving said river South $63^{\circ} 44' 25''$ West 565.60 feet to the place of beginning, passing an iron pin set at 48.50 feet and the center of County Road 6 at 28.50 feet, containing 1.27 acres more or less.

Bearings are based on the West line of Section 32 bearing North $1^{\circ} 05' 30''$ East.

Being part of Auditor's Parcel Number 20-20-80-32-15-000.


Deed Reference: Vol. 400, Page 367, Vol. 455, Page 489, Vol. 617, Page 71, and Vol. 731, Page 223.

Iron pins set are No. five reinforcing bars 30 inches long with plastic I. D. caps.

Survey & Description By:

OFFICE COPY
NOT RECORDABLE


R. L. Daniels
Registered Surveyor No. 5410



DESCRIPTION APPROVED
FOR AUDITORS TRANSFER

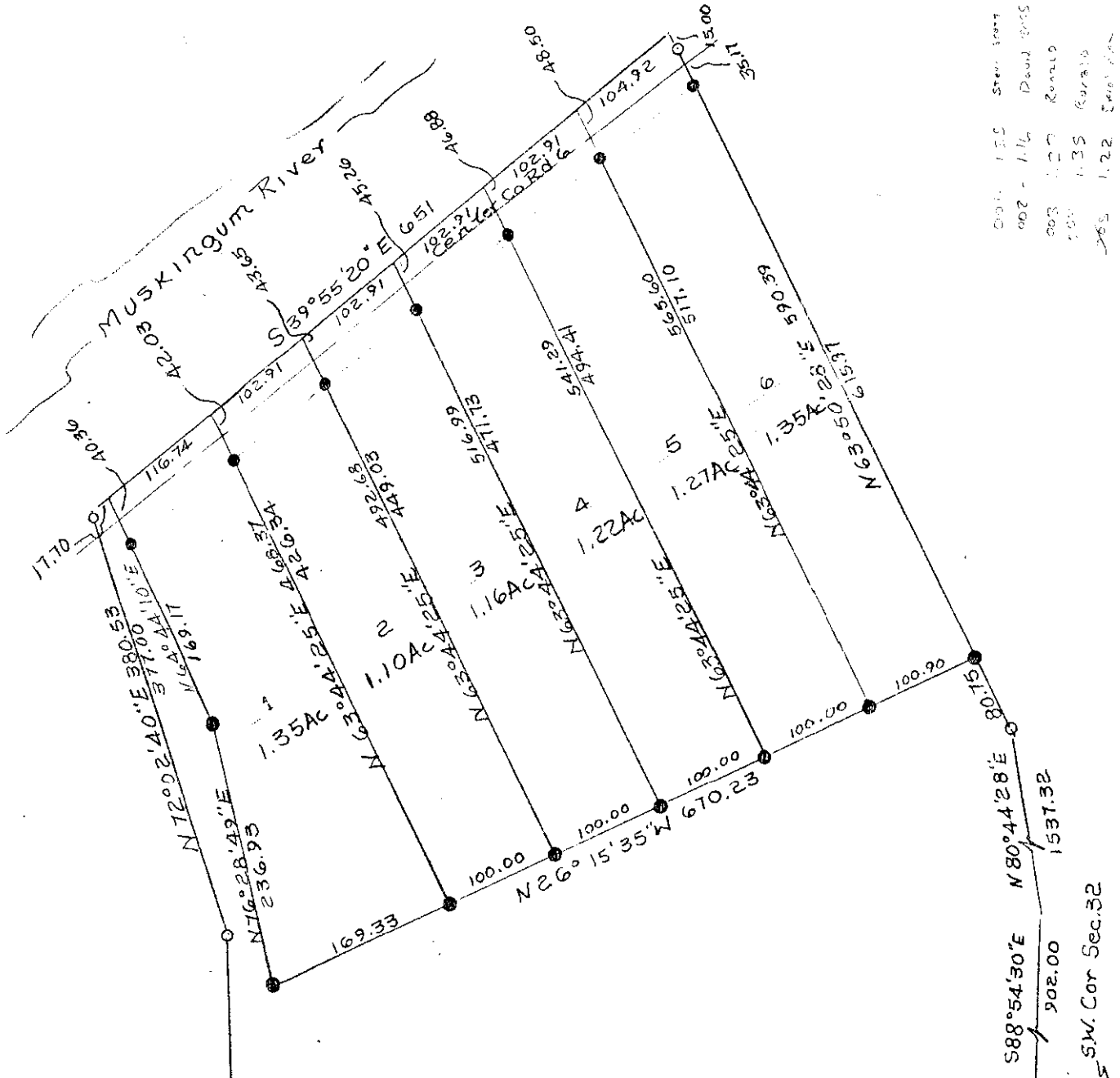
BY *R. L. Daniels*

12-17-93



DESCRIPTION APPROVED
FOR AUDITORS TRANSFER

BY APL
12-17-93



001	1.25	Steel	1000
002	1.16	Reinf. Bars	1000
003	1.20	Reinf. Bars	1000
004	1.35	Reinf. Bars	1000
005	1.22	Reinf. Bars	1000

- Iron Pins Found
- Iron Pins Set No. 5
Reinf. Bars 30" Lg
Plastic I.D. Caps

**OFFICE COPY
NOT RECORDABLE**

Geodetic
By APL
No. 1000
Muskingum County, Harrison
Twp., T12, R12, Section 32.
Part of Parcel No. 20-20-80-32-15-000