


Gotlieb, Johnston, Beam & Joseph
1-15-85

Phone 453-8448

23-20-04-15
9725 BIRD RD



L. Peter Dinan & Associates

27 South Sixth Street

P. O. Box 55, Zanesville, Ohio 43701

SURVEYING & MAPPING

Description For Conveyance S. R. & Ruby Stoops

Situated in the State of Ohio, County of Muskingum, Township of Highland.

Being a part of the Southwest Quarter of Section 4, Township 2, Range 5 bounded and described as follows:

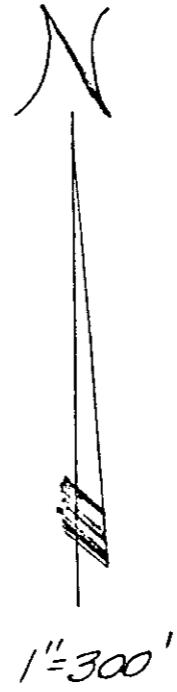
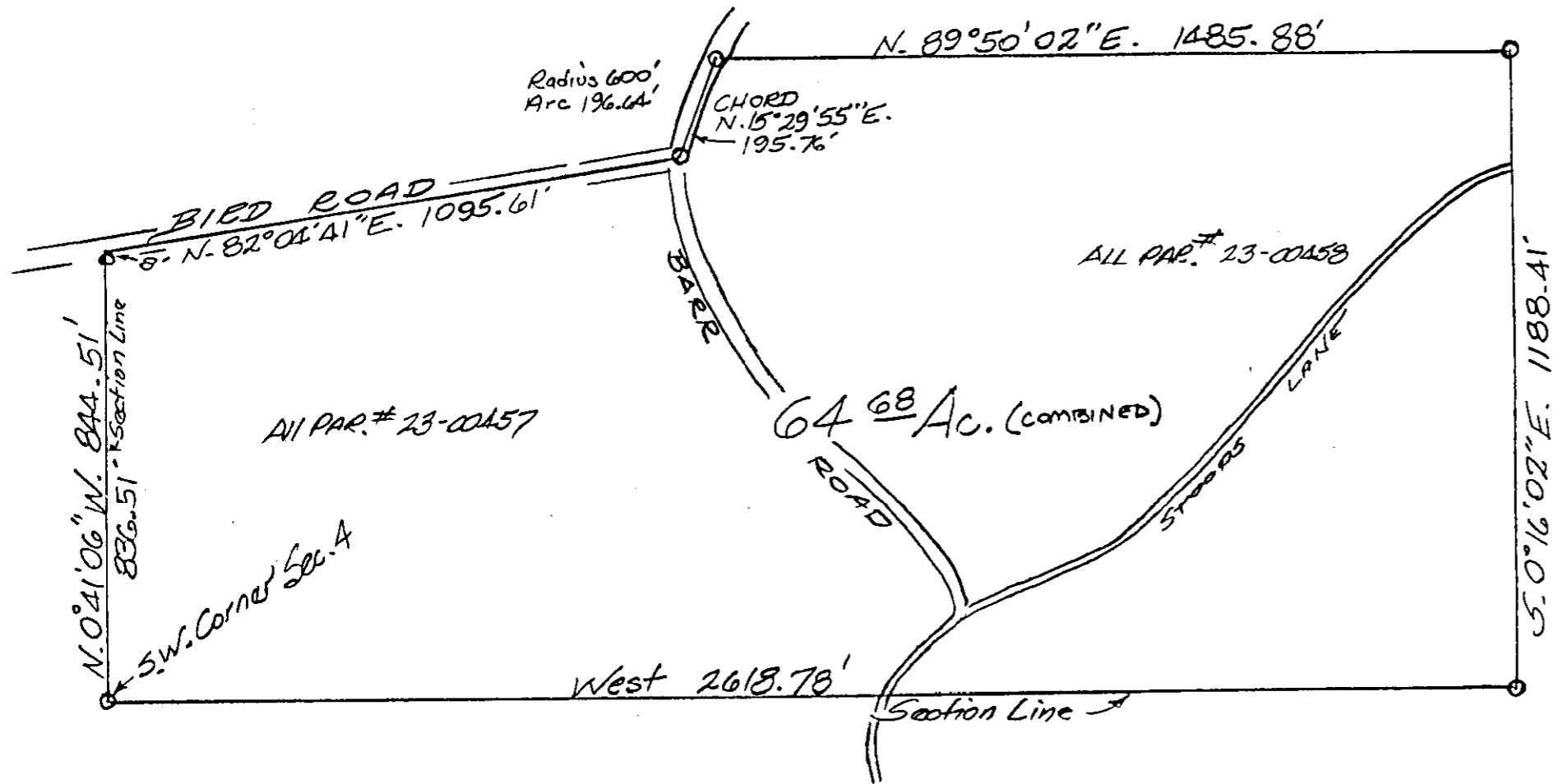
Beginning at an iron pin found at the southwest corner of said Section 4; thence along the west line of said Section 4 north 0 degrees 41 minutes 06 seconds west 844.51 feet to a point in the center of Bird Road; thence along said centerline north 82 degrees 04 minutes 41 seconds east 1095.61 feet to an iron pin at the intersection with the centerline of Barr Road; thence along the center of Barr Road on a curve to the right having a radius of 600 feet an arc distance of 196.64 feet (the chord of which bears north 15 degrees 29 minutes 55 seconds east 195.76 feet to an iron pin; thence leaving said road north 89 degrees 50 minutes 02 seconds east 1485.88 feet to an iron pin; thence south 0 degrees 16 minutes 02 seconds east 1188.41 feet to an iron pin at the southeast corner of the southwest quarter of said Section 4; thence along the south line of said Section 4 west a distance of 2618.78 feet to the place of beginning, containing sixty-four and sixty-eight hundredths (64.68) acres more or less.

Subject to the easements of all legal highways.

This description written from a survey made by L. Peter Dinan, Registered Surveyor #5451, January 13, 1985.

**OFFICE COPY
NOT RECORDABLE**

OK WAD
1-16-85



L. PETER DINAN & ASSOCIATES
 27 SOUTH SIXTH STREET
 ZANESVILLE, OHIO

23-20-04-15

A PART OF
 S.W. QTR. SEC. 4
 TOWNSHIP 2, RANGE 5
 HIGHLAND TOWNSHIP
 MUSKINGUM CO., OHIO

Jan. 8, 1985

OFFICE COPY
 NOT RECORDABLE