

- Existing Stone
- Existing Iron Pin (1/2" rebar)
- ⊙ Iron Pin Set (1/2" x 30" rebar w/ plastic ic. cap)

Research
 Vol. 563 Pg. 341
 Vol. 1062 Pg. 556
 Vol. 1055 Pg. 555
 Previous Survey of 78.972± Ac.,
 32.410± Ac., 55.952± Ac.,
 30.0± Ac. and 5.268± Ac.
 Muskingum County Tax Map

Bearings are based on the previous survey of 78.972± Acres in the Northwest Quarter of Section 3.



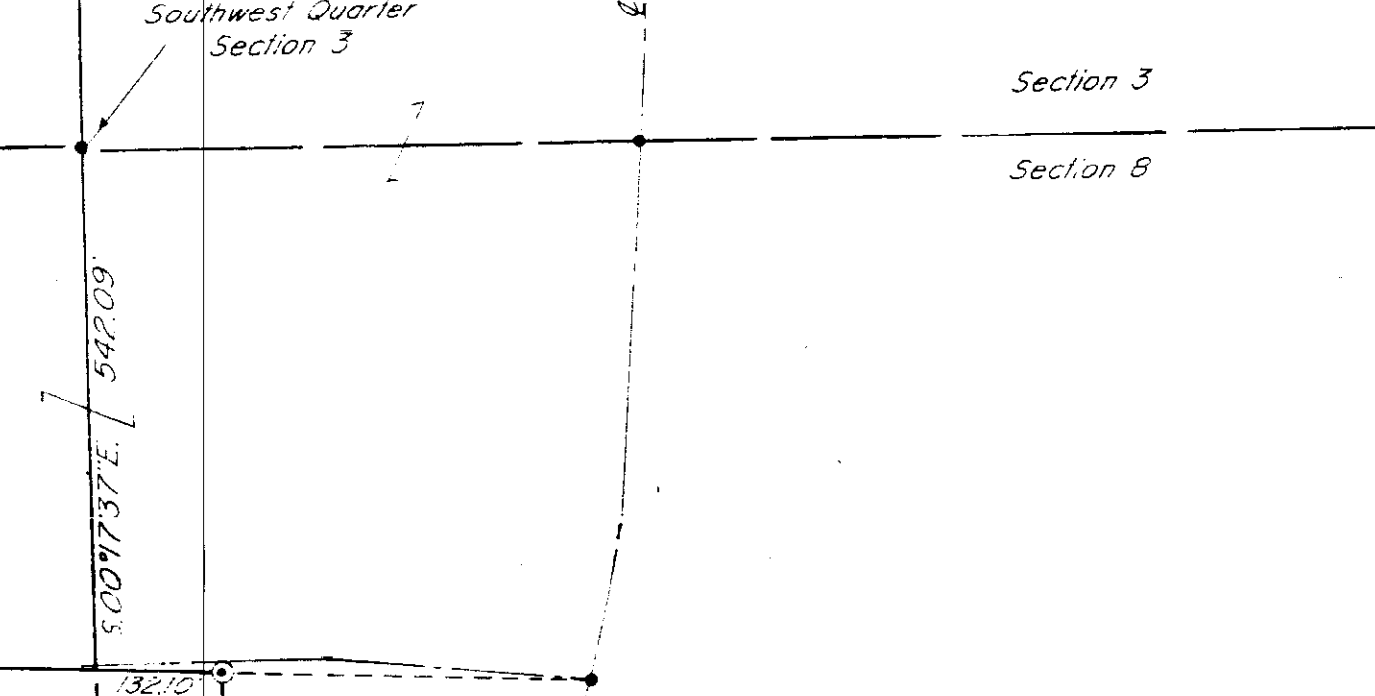

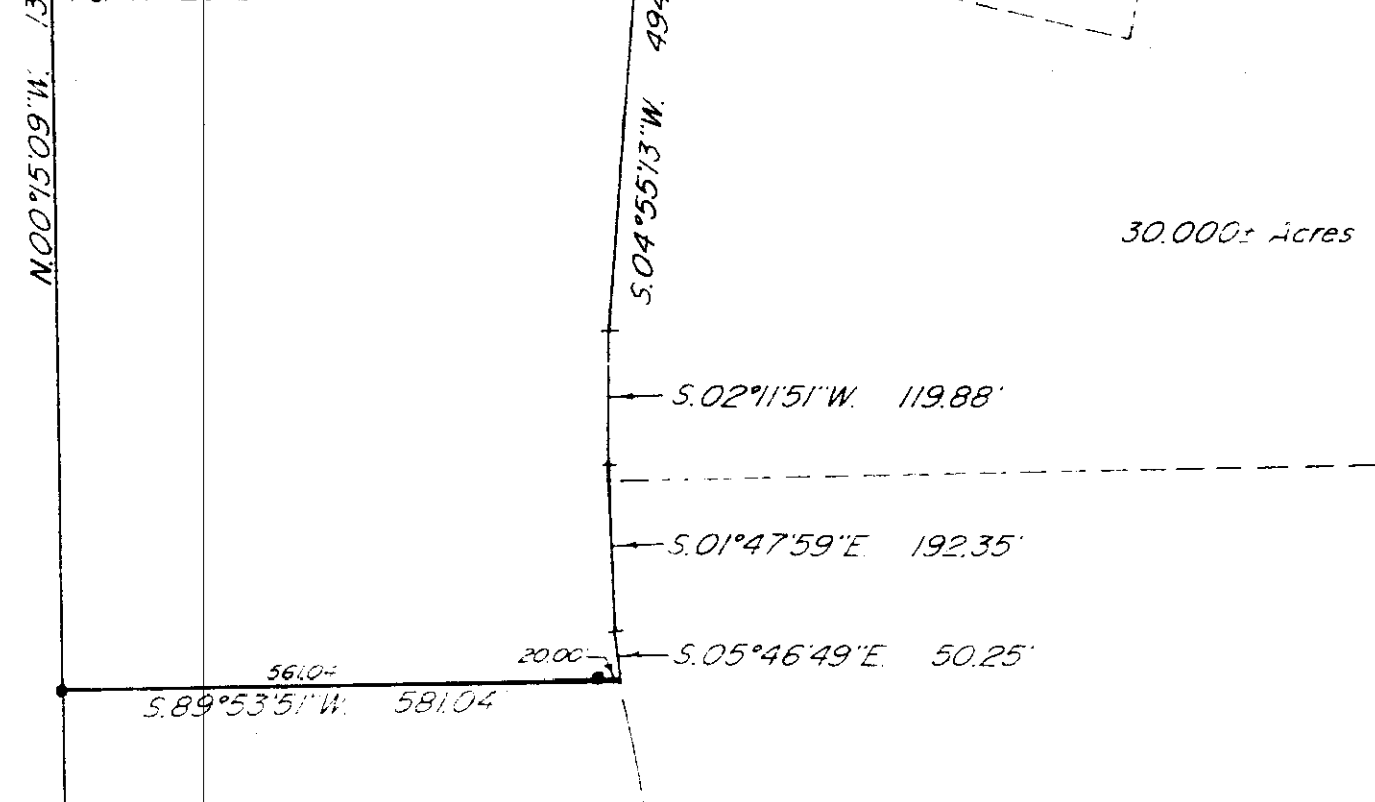
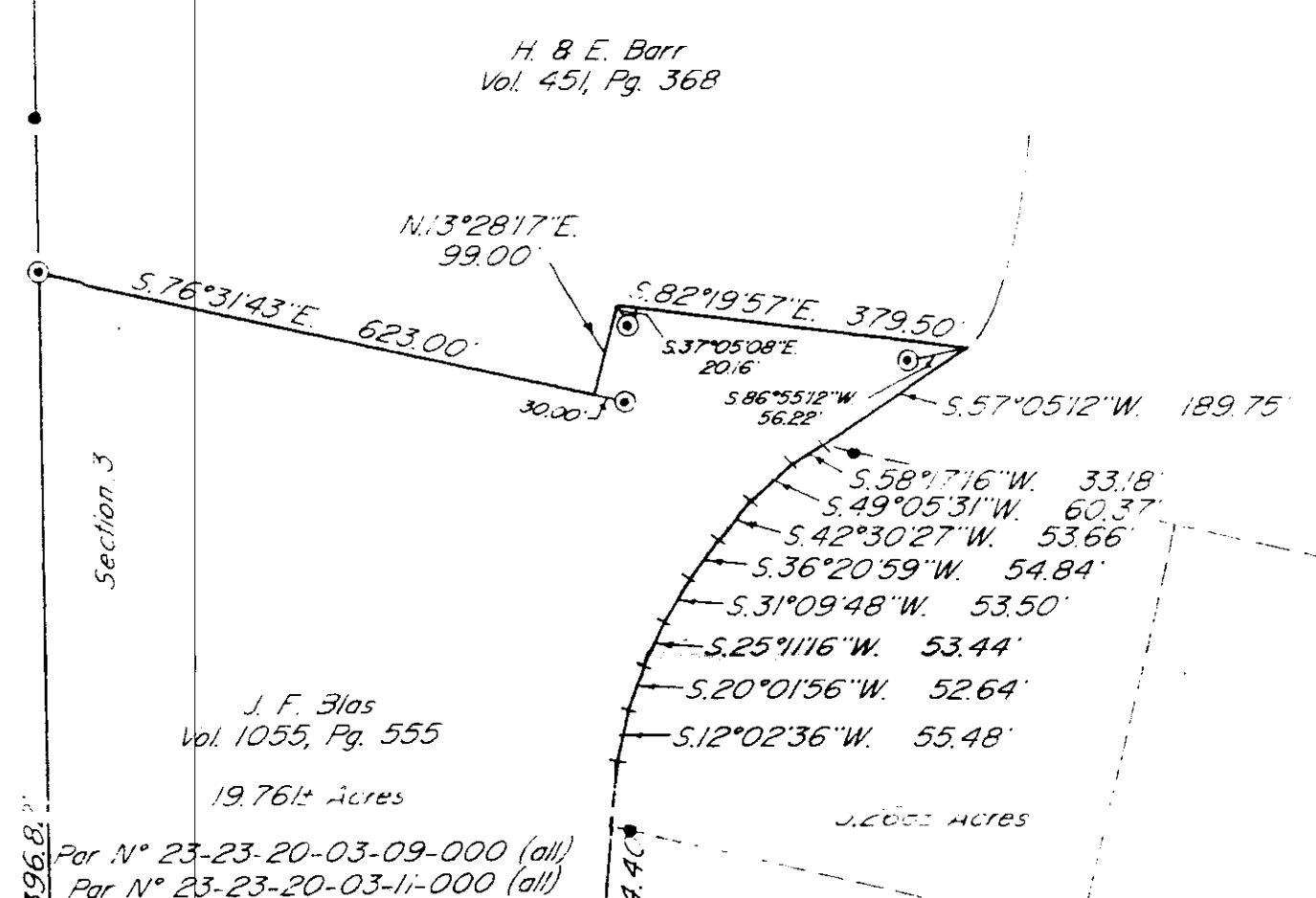
Being a part of the Southwest Quarter of Section 3, the Northwest Quarter of Section 8, and a part of the North Half of Section 7, Township 2, Range 5, of the United States Military Lands, Highland Township, Muskingum County, Ohio.

I hereby certify to the best of my knowledge, information, and belief, that the above survey to be correct as of this day and survey of May, 1994.

OFFICE COPY NOT RECORDABLE

W.J. Biejska
 Reg. Surveyor #5718

R. Sarbaugh
 Vol. 1062, Pg. 556



DESCRIPTION APPROVED FOR AUDITORS TRANSFER BY W.J. Biejska 5-4-94

J. F. Blas
 Vol. 1055, Pg. 555
 49.165± Acres Total

Par N° 23-23-50-08-08-000 (all) 1350± Ac.
 Par N° 23-23-50-07-03-000 (all) 0.357± Ac.
 Par N° 23-23-50-07-02-000 (all) 147.458± Ac.

J. B. E. Klies
 Vol. 563, Pg. 341

W.J. BIEJSKA - B. 1000 SURVEYING & MAPPING ZANESVILLE, OHIO (614) 409-4860	
Drawn by: SDD	Date: 5-03-94
Scale: 1" = 200'	Checked by: W
Plot No: 375	Sheet: 1 of 1

PLAT OF SURVEY FOR R. BARR

STATE OF OHIO, MUSKINGUM COUNTY
 HIGHLAND TOWNSHIP
 PART OF THE SOUTHWEST QUARTER OF
 SECTION 7, TOWNSHIP 2, RANGE 5

NORTHEAST CORNER OF
 THE SOUTHWEST QUARTER
 OF SECTION 7

23-50-07-08
 8685 BARR RD



J. FUNK
 DR 629-14

R. BARR
 DR 1529-417
 ± 39.36 ACRES

C. & G. PLETCHER
 DR 593-114

C. & G. PLETCHER
 DR 593-114

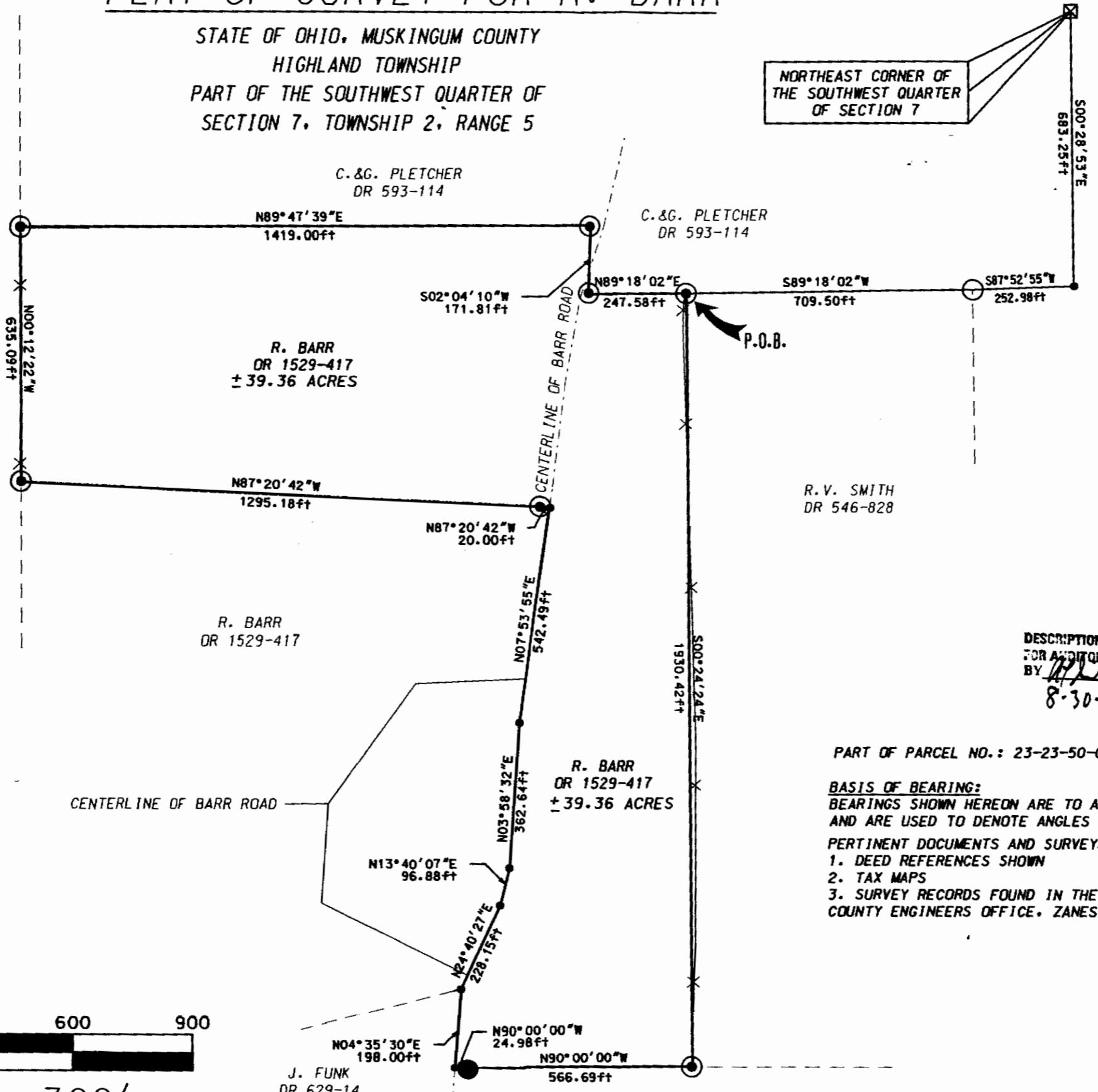
R. V. SMITH
 DR 546-828

R. BARR
 DR 1529-417

R. BARR
 DR 1529-417
 ± 39.36 ACRES

J. FUNK
 DR 629-14

J. & C. FUNK
 DR 1558-842



DESCRIPTION APPROVED
 FOR AUDITORS TRANSFER
 BY *[Signature]*
 8-30-2001

PART OF PARCEL NO.: 23-23-50-07-08-000

BASIS OF BEARING:
 BEARINGS SHOWN HEREON ARE TO AN ASSUMED MERIDIAN
 AND ARE USED TO DENOTE ANGLES ONLY.
PERTINENT DOCUMENTS AND SURVEYS USED:
 1. DEED REFERENCES SHOWN
 2. TAX MAPS
 3. SURVEY RECORDS FOUND IN THE MUSKINGUM
 COUNTY ENGINEERS OFFICE, ZANESVILLE, OHIO


LEGEND

- ⊙ IRON PIN SET 5/8"x30" W/ CAP MARKED (SWIERZ 8062)
- IRON PIPE FOUND
- IRON PIN FOUND
- ⊠ STONE FOUND
- POINT

DADECO
 ENGINEERING

715 RICHEY ROAD
 ZANESVILLE, OHIO 43701
 (740) 452-7262

I HEREBY CERTIFY THIS
 PLAT TO BE CORRECT
 AS SURVEYED BY DADECO
 ENGINEERING AUGUST 2001



**OFFICE COPY
 NOT RECORDABLE**

DENIS P. SWIERZ
 PSL# 8062

R. BARR
 PLAT OF
 SURVEY

DATE 08/28/01