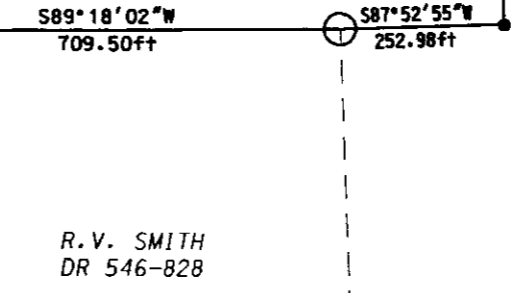
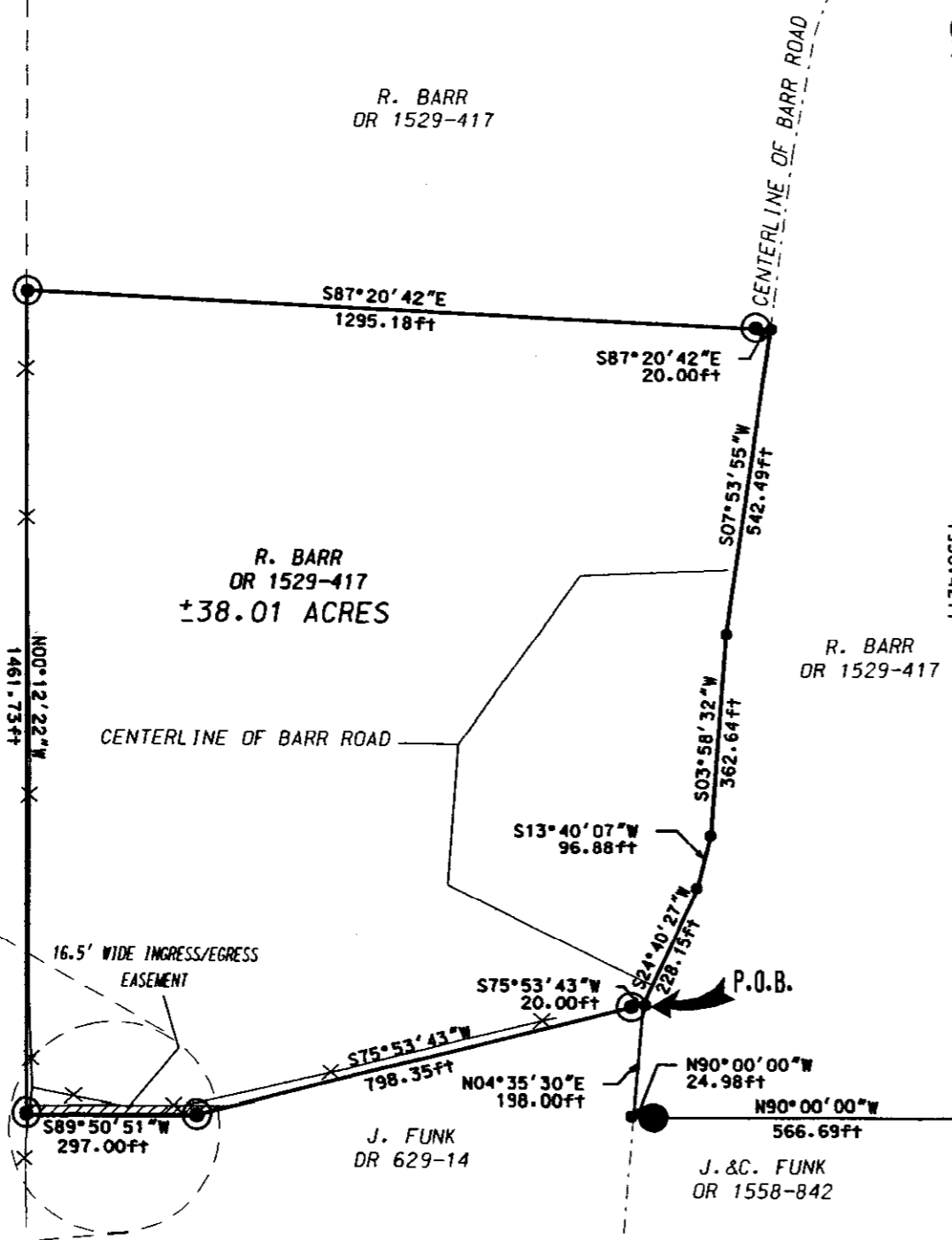
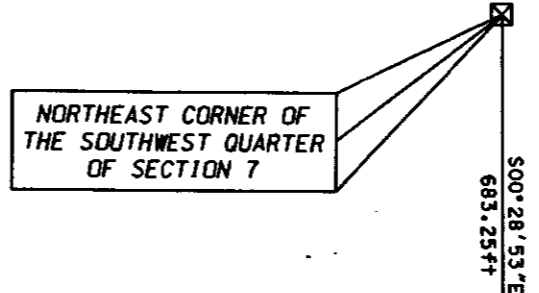
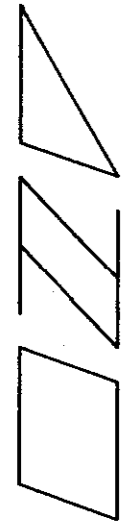


# PLAT OF SURVEY FOR R. BARR

STATE OF OHIO, MUSKINGUM COUNTY  
 HIGHLAND TOWNSHIP  
 PART OF THE SOUTHWEST QUARTER OF  
 SECTION 7, TOWNSHIP 2, RANGE 5

23-50-07-08-001  
 6775 BARR RD



DESCRIPTION APPROVED  
 FOR AUDITOR'S TRANSFER  
 BY *[Signature]*  
 8-30-2001

PART OF PARCEL NO.: 23-23-50-07-08-000

**BASIS OF BEARING:**  
 BEARINGS SHOWN HEREON ARE TO AN ASSUMED MERIDIAN  
 AND ARE USED TO DENOTE ANGLES ONLY.

- PERTINENT DOCUMENTS AND SURVEYS USED:**
1. DEED REFERENCES SHOWN
  2. TAX MAPS
  3. SURVEY RECORDS FOUND IN THE MUSKINGUM COUNTY ENGINEERS OFFICE, ZANESVILLE, OHIO



Scale 1" = 300'


## LEGEND

- ⊙ IRON PIN SET 5/8"x30" W/ CAP MARKED (SWIERZ 8062)
- IRON PIPE FOUND
- IRON PIN FOUND
- ⊠ STONE FOUND
- POINT

**DADECO**  
 ENGINEERING

715 RICHEY ROAD  
 ZANESVILLE, OHIO 43701  
 (740) 452-7262

I HEREBY CERTIFY THIS  
 PLAT TO BE CORRECT  
 AS SURVEYED BY DADECO  
 ENGINEERING AUGUST 2001



**OFFICE COPY  
 NOT RECORDABLE**

R. BARR  
 PLAT OF  
 SURVEY

DATE 08/28/01

DETAIL NOT  
 TO SCALE

