

L. Peter Dinan & Associates

27 South Sixth Street

P.O. Box 55, Zanesville, Ohio 43702-0055

SURVEYING & MAPPING

Dale & Betty Wright
Part of Parcel #23-50-13-05-001
1.26 Acres

Situated in the State of Ohio, County of Muskingum, Township of Highland.

Being a part of the northeast quarter of Section 13, Township 2, Range 5 bounded and described as follows:

Commencing at a stone found at the northwest corner of the northeast quarter of Section 13; thence south 87 degrees 09 minutes 29 seconds east 105.65 feet to a point in the center of White Eyes Road; thence following said road the following four (4) courses and distances, south 22 degrees 56 minutes 19 seconds east 273.30 feet to a point; thence south 2 degrees 50 minutes 31 seconds west 197.08 feet to a point; thence south 2 degrees 49 minutes 29 seconds east 237.40 feet to a point; thence south 4 degrees 23 minutes 52 seconds east 292.82 feet to a point and the true place of beginning of the premises herein intended to be described; thence north 80 degrees 48 minutes 25 seconds east 363.40 feet to an iron pin; thence south 4 degrees 20 minutes 28 seconds west 168.85 feet to an iron pin; thence south 83 degrees 27 minutes 10 seconds west 336.71 feet to a point in the center of White Eyes Road; thence along the center of said road north 4 degrees 23 minutes 52 seconds west 149.14 feet to the true place of beginning, containing one and twenty-six hundredths (1.26) acres more or less.

Subject to the easements of White Eyes Road.


This description written from a survey made by L. Peter Dinan, Registered Surveyor #5451, February 2008.

**OFFICE COPY
NOT RECORDABLE**

DESCRIPTION APPROVED
By: *[Signature]* 2/12/08

**APPROVED
MINOR LOT SPLIT ONLY
MUSKINGUM COUNTY
PLANNING COMMISSION DIRECTOR**

[Signature]
Date: 5/12/08 Fee Paid: _____



Phone and Fax: 740-453-8448

L. Peter Dinan & Associates

27 South Sixth Street

P.O. Box 55, Zanesville, Ohio 43702-0055

SURVEYING & MAPPING

25 Foot Easement For Ingress and Egress

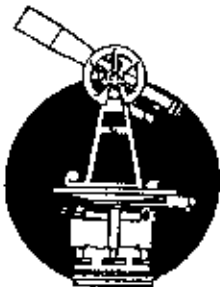
Situated in the State of Ohio, County of Muskingum, Township of Highland.

Being a part of the northeast quarter of Section 13, Township 2, Range 5 bounded and described as follows:

Commencing at a stone found at the northwest corner of the northeast quarter of Section 13; thence south 87 degrees 09 minutes 29 seconds east 105.65 feet to a point in the center of White Eyes Road; thence following said road the following four (4) courses and distances, south 22 degrees 56 minutes 19 seconds east 273.30 feet to a point; thence south 2 degrees 50 minutes 31 seconds west 197.08 feet to a point; thence south 2 degrees 49 minutes 29 seconds east 237.40 feet to a point; thence south 4 degrees 23 minutes 52 seconds east 365.56 feet to the true place of beginning of the premises herein intended to be described; thence north 32 degrees 01 minutes 52 seconds east 96.37 feet to a point; thence north 80 degrees 48 minutes 25 seconds east 33.24 feet to an iron pin; thence south 32 degrees 01 minutes 52 seconds west 152.15 feet to a point in the center of White Eyes Road; thence along said road north 4 degrees 23 minutes 52 seconds west 42.10 feet to the true place of beginning.

This description written from a survey made by L. Peter Dinan, Registered Surveyor #5451, February 19

**OFFICE COPY
NOT RECORDABLE**
L. Peter Dinan



L. Peter Dinan & Associates

27 South Sixth Street

P.O. Box 55, Zanesville, Ohio 43702-0055

SURVEYING & MAPPING


Easement For Sewer Leachbed To Operate, Maintain and Repair

Situated in the State of Ohio, County of Muskingum, Township of Highland.

Being a part of the northeast quarter of Section 13, Township 2, Range 5 bounded and described as follows:

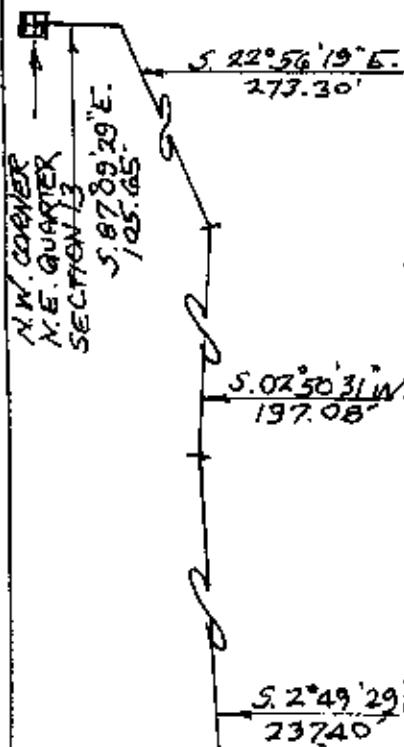
Commencing at a stone found at the northwest corner of the northeast quarter of Section 13; thence south 87 degrees 09 minutes 29 seconds east 105.65 feet to a point in the center of White Eyes Road; thence following said road the following four (4) courses and distances, south 22 degrees 56 minutes 19 seconds east 273.30 feet to a point; thence south 2 degrees 50 minutes 31 seconds west 197.08 feet to a point; thence south 2 degrees 49 minutes 29 seconds east 237.40 feet to a point; thence south 4 degrees 23 minutes 52 seconds east 292.82 feet to a point; thence north 80 degrees 48 minutes 25 seconds east 90.67 feet to an iron pin and the true place of beginning of the premises herein intended to be described; thence north 32 degrees 01 minutes 52 seconds east 120.0 feet to a point; thence south 63 degrees 01 minutes 32 seconds east 152.94 feet to a point; thence south 80 degrees 48 minutes 25 seconds west 202.55 feet to the true place of beginning.

This description written from a survey made by L. Peter Dinan, Registered Surveyor #5451, February 1, 2005.





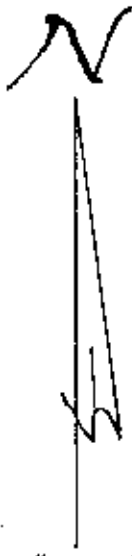
L. PETER DINAN & ASSOCIATES
27 SOUTH SIXTH STREET
ZANESVILLE, OHIO



PART OF THE
NORTHEAST QUARTER SECTION 13
TOWNSHIP 2 RANGES
HIGHLAND TOWNSHIP
MUSKINGUM COUNTY, OHIO

FEB. 10, 2008

OFFICE COPY
NOT RECORDED
L. PETER DINAN
REGISTERED SURVEYOR



1" = 60'

● IRON PIN FOUND
○ IRON PIN PLACED

LARRY A. & LINDA K. TURK
D.B. 676, P. 264



APPROVED
MINOR LOT SPLIT ONLY
MUSKINGUM COUNTY
PLANNING COMMISSION DIRECTOR

5/12/08

Date

Fee Paid

DALE & BETTY WRIGHT & BRADLEY & CHERI WHITEMAN
D.B. 2131, P. 219

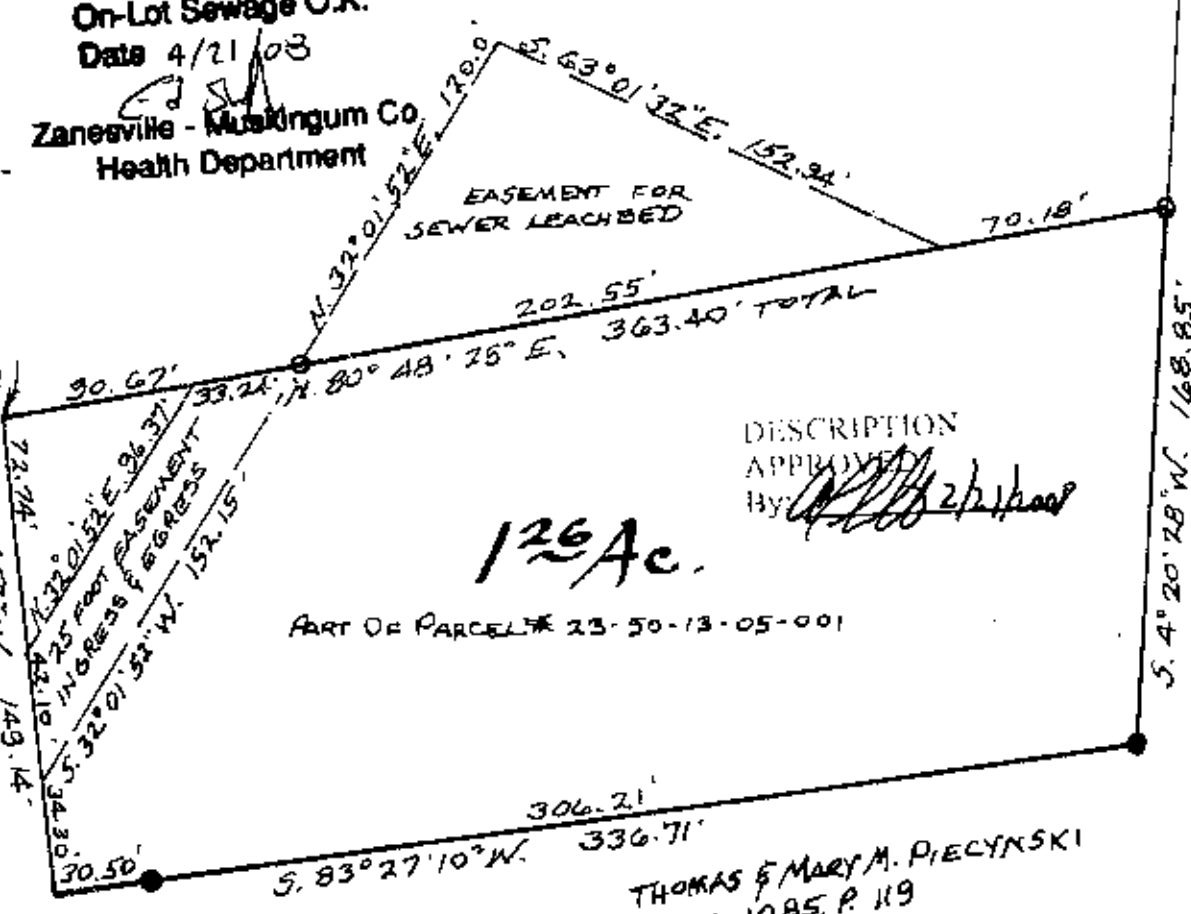
Approved For Transfer
On-Lot Sewage O.K.
Date 4/21/08

Zanesville - Muskingum Co.
Health Department

WHITE EYES ROAD

S. 4° 23' 52" E. 297.82'

N. 4° 23' 52" W. 149.4'



DESCRIPTION
APPROVED
By: [Signature]

1.26 Ac.

PART OF PARCELS 23-50-13-05-001

THOMAS & MARY M. PIECZYNSKI
D.B. 1085, P. 119