

23-60-11-07-002 A

# PLAT OF SURVEY FOR THE TOWNSHIP OF HIGHLAND

STATE OF OHIO, MUSKINGUM COUNTY, HIGHLAND TOWNSHIP,  
PART OF THE SOUTHWEST QUARTER OF SECTION 10, TOWNSHIP 2 NORTH,  
RANGE 5 WEST, UNITED STATES MILITARY DISTRICT

PART OF PARCEL NO: 23-60-11-07-000 ±0.022 ACRES  
PART OF PARCEL NO: 23-60-11-24-001 ±0.088 ACRES  
TOTAL ±0.110 ACRES



STATE ROUTE 209

SHIRLEY A. OUSLEY  
DR 1004-515


HAROLD WADE, ETAL.  
DR 2583-366

APPROVED  
MUSKINGUM COUNTY  
PLANNING COMMISSION DIRECTOR

Fee Paid  
Date 3/17/2020

REVIVE RENTALS LLC  
DR 2886-563  
23-60-10-31-000

SOUTHWEST CORNER OF  
SECTION 10, TOWNSHIP 2  
NORTH, RANGE 5 WEST




Scale: 1" = 40'

**MUSKINGUM COUNTY ENGINEERS OFFICE**

155 REHL ROAD  
ZANESVILLE, OHIO 43701  
(740) 454-0155

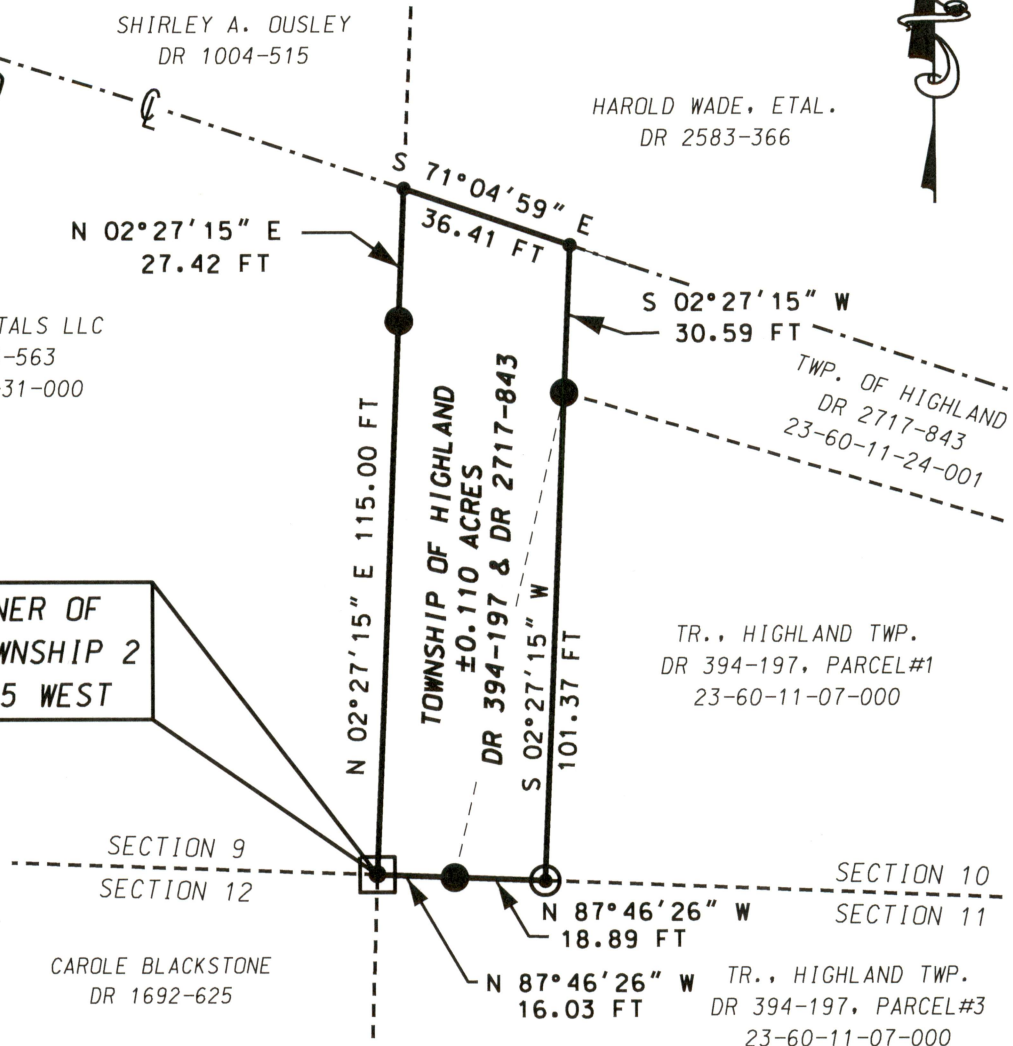
I HEREBY CERTIFY THIS PLAT  
TO BE CORRECT AS SURVEYED  
MARCH 2020



DENIS P. SWIERZ  
PS# 8062

DATE 3/31/20

OFFICE COPY  
NOT RECORDABLE



**BASIS OF BEARING:**

BEARINGS ARE BASED ON NAD 83, OHIO SOUTH ZONE, STATE PLANE COORDINATES AS PER GPS OBSERVATIONS FROM MUSKINGUM COUNTY ENGINEER GPS MONUMENT - GPS 81.

**PERTINENT DOCUMENTS AND SURVEYS USED:**

1. DEED REFERENCES SHOWN
2. TAX MAPS
3. SURVEY RECORDS FOUND IN THE MUSKINGUM COUNTY ENGINEERS OFFICE, ZANESVILLE, OHIO

DESCRIPTION APPROVED

By: [Signature] 3/13/2020

## LEGEND

- IRON PIN SET 5/8" X 30" W/CAP MARKED "MUSK CTY" "SWIERZ 8062"
- IRON PIN FOUND
- CONCRETE MONUMENT FOUND
- IRON PIPE FOUND
- POINT

**NOTES:**

1. NOT TO BE USED AS A SEPARATE BUILDING SITE OR TRANSFERRED AS AN INDEPENDENT PARCEL IN THE FUTURE WITHOUT PLANNING COMMISSION APPROVAL IN ACCORDANCE WITH APPLICABLE SUBDIVISION REGULATIONS. PARCEL TO BE COMBINED TO AUDITOR'S PARCEL NO.: 23-60-10-31-000.