

23-60-12-22
ADDRESS N/A

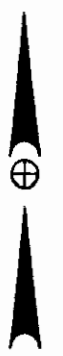

SURVEY PLAT FOR MARJORIE HANNA

SITUATED IN SECTIONS 11 AND 12, T-2, R-6, HIGHLAND TOWNSHIP, MUSKINGUM COUNTY, OHIO. BEING THE REMAINING LANDS OF MORJORIE HANNA CONVEYED IN DEED BOOK 314 PAGE 639 OF THE MUSKINGUM COUNTY DEED RECORDS.

ALL OF AUDITORS PARCELS

23-60-11-20-000 (79.347 ACRES)
23-60-12-22-000 (0.164 ACRES)
TOTAL ACRES 79.511

NORTH IS BASED UPON
AN ASSUMED MERIDIAN
SCALE 1" = 500'



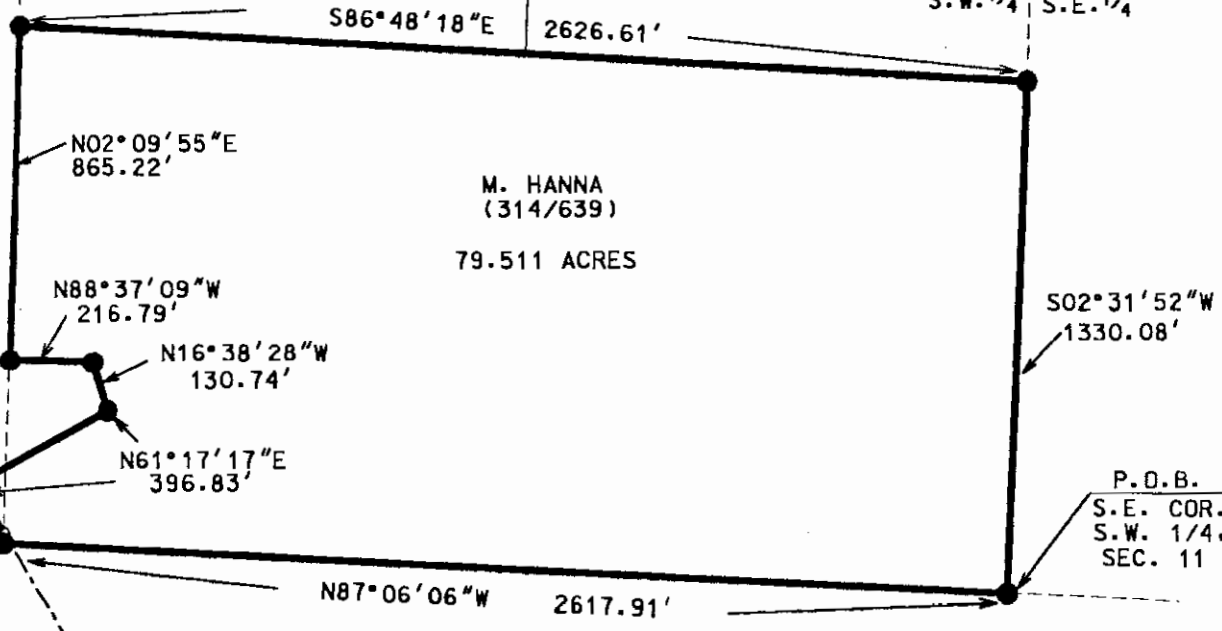
SEC. 12 SEC. 11 C. McQUAIN (707/214) C. & K. McQUAIN (1518/74)

C/L LOWER BLOOMFIELD RD.

R. WILLIAMS (993/462)

N30°39'11"W 150.68'

N02°09'55"E 27.47'



M. HANNA (314/639)
79.511 ACRES

S.W. 1/4 S.E. 1/4

P.D.B.
S.E. COR.
S.W. 1/4
SEC. 11

DESCRIPTION APPROVED
FOR AUDITOR'S TRANSFER

BY *[Signature]*
1-21-2004

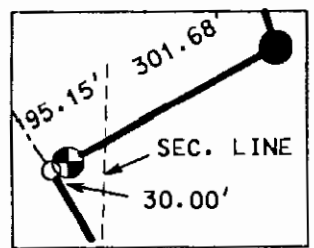
I CERTIFY THIS DRAWING WAS PREPARED
FROM AN ACTUAL FIELD SURVEY AND IS CORRECT

**OFFICE COPY
NOT RECORDABLE**

THOMAS M. BOWMAN, P.S. #7136

LEGEND

- IRON PIN FOUND
- ⊕ 5/8" X 30" REBAR SET W/ I.D. CAP
- POINT



BOWMAN SURVEYING

38 N. 4th STR., RM 103
ZANESVILLE, OHIO 43701
PHONE/FAX 740-454-0496

JOB: M-03474 DATE: 01/15/04