

SURVEYING & MAPPING

23-80-23-07-002  
2860 NORTH MOOSE EYE  
Phone and Fax: 740-453-8448 PD

## L. Peter Dinan & Associates

27 South Sixth Street

P.O. Box 55, Zanesville, Ohio 43702-0055

Mark and Cindy Swackhammer  
2.77 Acres  
All of Parcel #23-80-23-07-002

Being a part of the West Half of Section 23, Township 2, Range 5, of the United States Military Lands, Highland Township Muskingum County, Ohio and being further described as follows:

Commencing at an existing iron pin (5/8 inch rebar) at the Northwest corner of the Southwest Quarter of Section 23; thence with the North line of the said Southwest Quarter, South 89 degrees 29 minutes 11 Seconds East 475.27 feet to a point in Township Road 436 (Moose Eye Road), said point being the true place of beginning of this tract; thence with the center of said Township Road the next seven courses and distances:

- 1) North 52 Degrees 20 Minutes 24 seconds East 63.14 Feet to a point,
- 2) North 47 Degrees 12 Minutes 18 Seconds East 42.57 Feet to a point,
- 3) North 42 Degrees 08 Minutes 04 Seconds East 47.91 Feet to a point,
- 4) North 32 Degrees 20 Minutes 35 Seconds East 45.56 Feet to a point,
- 5) North 26 Degrees 47 Minutes 48 Seconds East 47.42 Feet to a point,
- 6) North 23 Degrees 54 Minutes 06 Seconds East 46.56 Feet to a point,
- 7) North 19 Degrees 26 Minutes 16 Seconds East 117.49 Feet to a point,

~~0 DEGREES~~  
thence leaving the said Road, South 00 Minutes 08 Seconds West 226.29 feet to an iron pin; thence South 88 Degrees 42 Minutes 47 Seconds East 603.50 feet to an iron pin; thence South 58 Degrees 34 Minutes 53 Seconds West 607.46 feet to an iron pin; thence North 29 Degrees 33 Minutes 08 Seconds East 126.0 feet to an iron pin; thence North 35 Degrees 34 Minutes 43 Seconds West 153.43 feet to an iron pin; thence South 54 Degrees 12 Minutes 16 Seconds West 112.63 feet to an iron pin; thence North 71 Degrees 47 Minutes 31 Seconds West 161.65 feet to an iron pin; thence North 89 Degrees 29 Minutes 11 Seconds West 30.0 feet to the true place of beginning, containing two and seventy-seven hundredths (2.77) acres more or less.

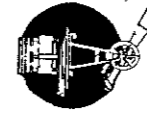
This description written from a survey made by L. Peter Dinan, Registered Surveyor #5451, August 10, 2006.

APPROVED FOR CLOSURE

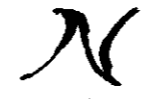
EXEMPT FROM  
PLANNING COMMISSION

A. L. Swirellant  
8-15-2006  
**OFFICE COPY  
NOT RECORDABLE**

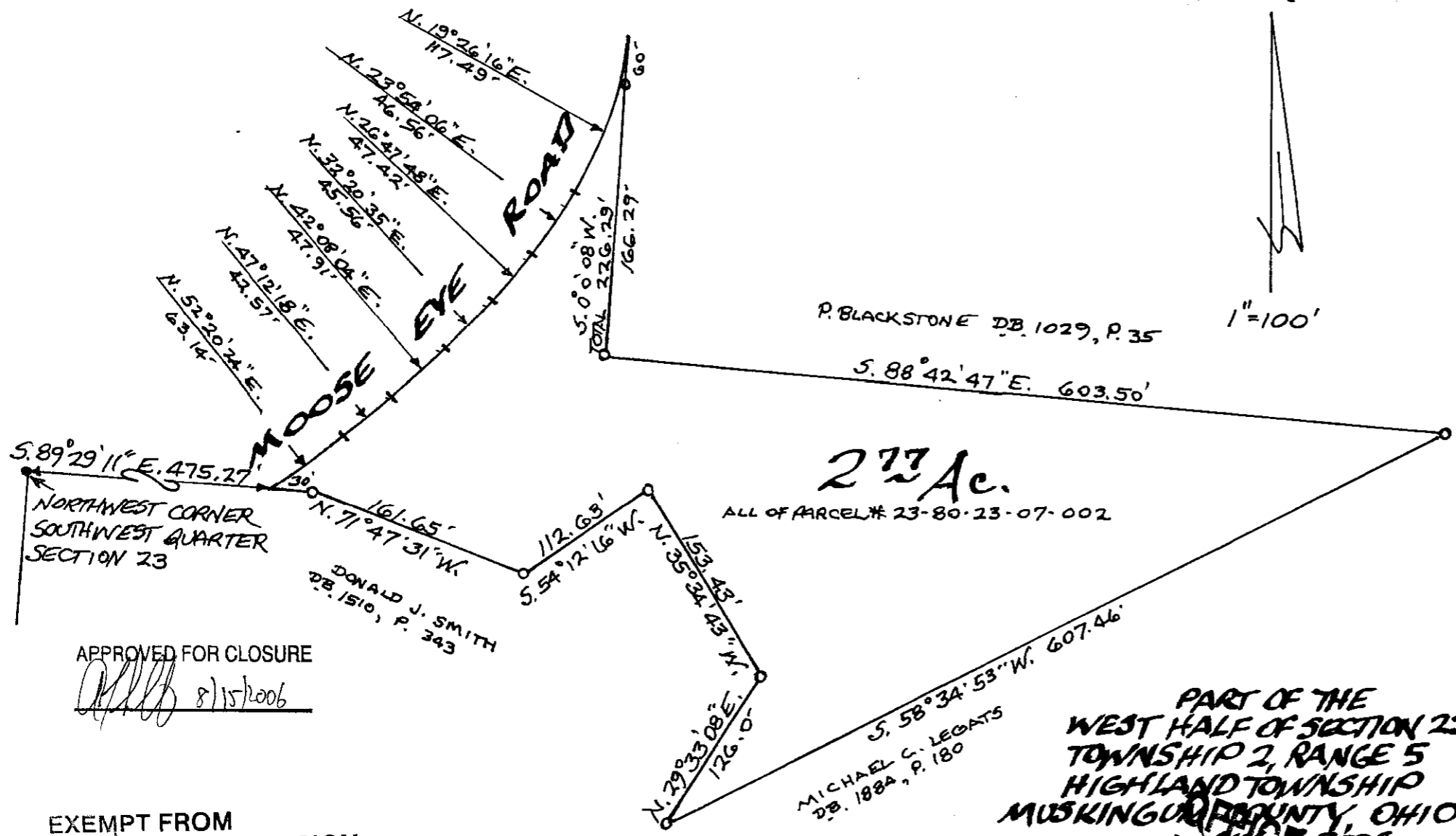
A. L. Swirellant  
8-15-2006



L. PETER DINAN & ASSOCIATES  
 27 SOUTH SIXTH STREET  
 ZANESVILLE, OHIO



1" = 100'



APPROVED FOR CLOSURE  
*[Signature]* 8/15/2006

EXEMPT FROM PLANNING COMMISSION  
*[Signature]* 8/15/2006

PART OF THE WEST HALF OF SECTION 23  
 TOWNSHIP 2, RANGE 5  
 HIGHLAND TOWNSHIP  
 MUSKINGUM COUNTY, OHIO  
 AUG 2006  
 NOT RECORDABLE  
 L. PETER DINAN  
 REGISTERED SURVEYOR #5451