


Smart Surveying, Inc.



1705 1/2 Blue Jay Road, Heath, Ohio 43056
* Phone: (740) 345-4700 * Fax: (740) 522-4706 *

LOT 12 LEGAL DESCRIPTION OF 9.217 ACRES FOR COUNTRYTYME LTD. January 9, 2004

Situated in the State of Ohio, County of Muskingum, Township of Hopewell, being a part of Farm Lot 10, in the Third Quarter of Township 1, Range 9, United States Military Lands, and being a part of the property conveyed to Countrytyme Grove City Ltd. by Volume 1741, Page 224 (Par. # 25-25-30-03-23-000, Par. # 25-25-30-03-23-004 and Par. # 25-25-30-03-23-003) of the Muskingum County Recorder's Office, and being more particularly bound and described as follows:

Beginning for Reference at an Iron Pin Found at the northwest corner of said Farm Lot 10, said point also being in the centerline of T.R. 415 ~ North Hopewell Road, thence along the westerly line of said Lot 10 and along the centerline of North Hopewell Road, South 02 degrees 10 minutes 49 seconds West, 557.50 feet to the True Point of Beginning of the parcel herein described;

Thence crossing said Countrytyme property the following six (6) courses:

- South 87 degrees 31 minutes 32 seconds East, 880.17 feet to an Iron Pin Set, passing an Iron Pin Set at 30.00 feet;
- South 22 degrees 15 minutes 08 seconds East, 1024.70 feet to an Iron Pin Set;
- North 88 degrees 20 minutes 35 seconds West, 688.21 feet to a point in a stream, passing an Iron Pin Set at 670.27 feet;
- North 34 degrees 55 minutes 47 seconds East, 203.68 feet to a point in a stream;
- North 02 degrees 10 minutes 49 seconds East, 701.21 feet to an Iron Pin Set, passing an Iron Pin Set at 27.73 feet;
- North 87 degrees 31 minutes 32 seconds West, 726.01 feet to a point in the westerly line of said Farm Lot 10 and the centerline of said North Hopewell Road, passing an Iron Pin Set at 696.01 feet;

Thence along the westerly line of said Farm Lot 10 and the centerline of said North Hopewell Road, North 02 degrees 10 minutes 49 seconds East, 67.50 feet to the True Point of Beginning, containing 9.217 Acres, more or less. (6.156 Acres of which lies in Par. # 25-25-30-03-23-000, 1.489 Acres of which lies in Par. # 25-25-30-03-23-004 and 1.572 Acres lie in Par. # 25-25-30-03-23-003.) Subject to any and all easements, right-of-ways, conditions and restrictions of record. All iron pins set are 5/8-inch by 30-inch rebar with yellow identification caps labeled "Smart Surveying". Bearings shown herein are based upon the southerly line of Farm Lot 9 (also being the southerly line of Lots 1, 15 and 16 of the Bruner-Mallett Subdivision), being South 88 degrees 04 minutes 40 seconds East. This description was prepared by Smart Surveying, Inc. in December 2003 and is based upon actual field measurements.

**OFFICE COPY
NOT RECORDABLE**
BRIAN DOYLE
REGISTERED SURVEYOR NO. 7611
G:\PROJECTS\LEGALS\31000's\31044S-LOT12.doc

DESCRIPTION APPROVED
FOR ADDITION'S TRANSFER
BY *[Signature]*

1-14-2004



PLAT OF SURVEY FOR COUNTRYTYME LTD.

BEING A PART OF LOT 10 IN THE THIRD QUARTER
TOWNSHIP 1, RANGE 9
UNITED STATES MILITARY LANDS
HOPEWELL TOWNSHIP
MUSKINGUM COUNTY, OHIO

ACREAGE TABLE

25-25-30-03-23-000	6.156 AC.
25-25-30-03-23-004	1.489 AC.
25-25-30-03-23-003	1.572 AC.

LEGEND

- MONUMENT FOUND AS NOTED
- 5/8" REBAR SET WITH YELLOW IDENTIFICATION CAP MARKED "SMART SURVEYING."
- (M) MEASURED BEARING & DISTANCE
- (C) CALCULATED BEARING AND DISTANCE
- (R) RECORD BEARING AND DISTANCE
- (T) TOTAL DISTANCE MEASURED

BASIS OF BEARINGS

BEARINGS SHOWN HEREON ARE BASED UPON THE SOUTHERLY LINE OF FARM LOT 9 (ALSO BEING THE SOUTHERLY LINE OF LOTS 1, 15 AND 16 OF THE BRUNER-MALLET SUBDIVISION), BEING SOUTH 88° 04' 40" EAST.


CERTIFICATION

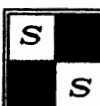
I HEREBY CERTIFY TO THE TITLE COMPANY L.T.D. AND HUNTINGTON BANK THAT I HAVE SURVEYED THE PROPERTY IN THE FOREGOING CAPTION AND THAT SAID SURVEY IS TRUE AND ACCURATE TO THE BEST OF MY KNOWLEDGE AND BELIEF.

ALL OWNERSHIP SHOWN IS BASED UPON RECORD DATA ACQUIRED AT THE TIME OF SURVEY, NO GUARANTEE IS PLACED UPON ACTUAL OWNERSHIP OF ANY PROPERTY.

**OFFICE COPY
NOT RECORDABLE**

BRIAN D. SMART REG. SURVEYOR NO. 7611



	PREPARED BY: SMART SURVEYING, INC.	DRAWN BY: B. COOPER	DATE: JAN. 9, 2004
	1705 1/2 BLUE JAY ROAD, HEATH OHIO 43056 PHONE: (740) 345-4700 FAX: (740) 522-4706	CHECKED BY: B. SMART	DRAWING NO.: 31044S-D
		JOB NO.: 31044S	SHEET 1 of 1

