

TRACT #3

Being a part of the Northwest Quarter of Section 22, Township 1, North, Range 9, West, Hopewell Township, Muskingum County State of Ohio and being a part of the lands last transferred to Fisher and Sons a partnership, as recorded in deed book 1120 page 438 of the said county records and being further described as follows.

Beginning for reference at the Northwest corner of section 22. Thence with the north line of said section South 85 degrees 04 minutes 45 seconds East 482.98 feet to a point in the center of Sand Ridge Road. Thence continuing South 85 degrees 04 minutes 45 seconds East 374.47 feet to an iron pin set, passing an iron pin found at 26.00 feet said pin being the place of beginning for the tract herein described. Thence South 04 degrees 46 minutes 10 seconds West 752.36 feet to an iron pin set. Thence South 84 degrees 50 minutes 51 seconds East 972.55 feet to an iron pin set on the East line of the grantors lands. Thence North 04 degrees 46 minutes 10 seconds East 595.42 feet to a point in the center of Sand Ridge Road, passing an iron pin found at 568.42 feet. Thence with the center of said road on a curve to the right having a radius of 580.00 feet and a chord bearing of North 69 degrees 08 minutes 57 seconds West 255.21 feet to a point. Thence North 61 degrees 26 minutes 04 seconds West 224.11 feet to a point. Thence South 26 degrees 37 minutes 47 seconds West 20.57 feet to a 3/4" iron pipe found. Thence North 84 degrees 07 minutes 13 seconds West 315.72 feet to a 3/4" iron pipe found. Thence North 08 degrees 55 minutes 01 seconds East 14.80 feet to a 3/4" iron pipe found. Thence North 85 degrees 04 minutes 45 seconds West 200.00 feet to the place of beginning and containing 15.7333 acres more or less. Subject to all right of ways and easements either written or implied.


All iron pins set are 5/8" by 30" rebar with I.D. caps.

Bearings based on an assumed meridian and are for angular calculation only.

Being a part of Auditor's parcel number 25-55-22-08-000

Description prepared by Steven B. Walton, Ohio Professional Surveyor S-7675 from a Survey on the 18th of December 2000.

**OFFICE COPY**  
**NOT RECORDABLE**  
Steven B. Walton



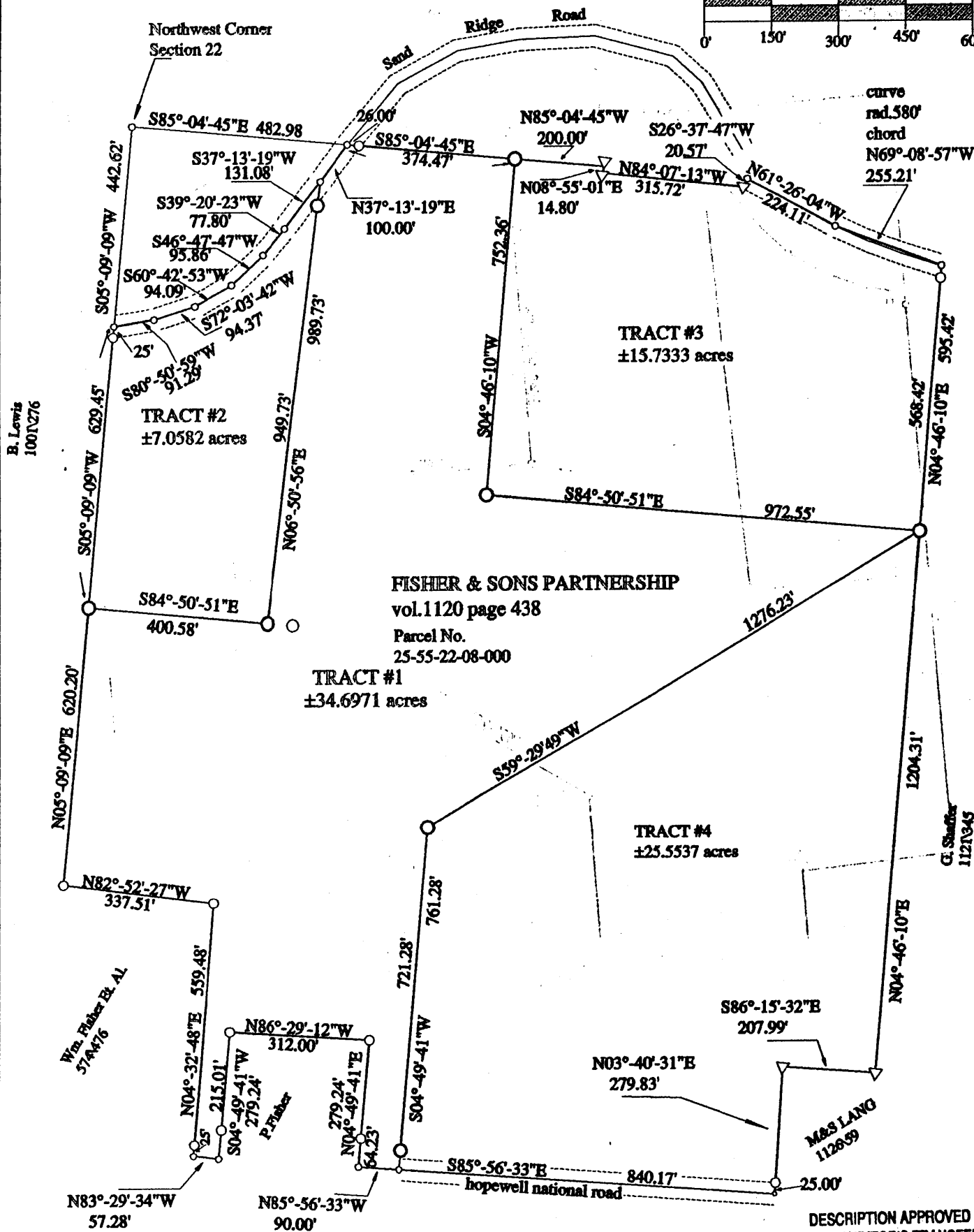
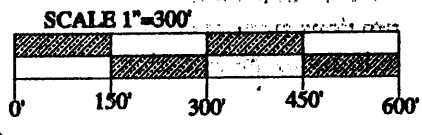
DESCRIPTION APPROVED  
FOR AUDITOR'S TRANSFER

BY K. Buckley  
10-31-2001

Being a Part of the Northwest Quarter of Section 22,  
 Township 1, North; Range 9, West, Hopewell Township,  
 Muskingum County, State of Ohio

REFERENCES  
 deeds as noted  
 county tax records  
 previous surveys of record  
 existing monumentation


LEGEND  
 ○ = 5/8" iron pin set with I.D. cap  
 ▽ = 3/4" iron pipe found  
 ○ = 5/8" iron pin found with I.D. cap  
 • = point



FISHER & SONS PARTNERSHIP  
 vol.1120 page 438  
 Parcel No.  
 25-55-22-08-000

DESCRIPTION APPROVED  
 FOR AUDITOR'S TRANSFER  
 BY *[Signature]*

Tract #2 11-16-2001  
 Tract #3 10-31-2001  
 STEVEN B. WALTON  
 SURVEYING & MAPPING  
 730 MORGAN ROAD  
 ZANESVILLE, OHIO  
 740-455-6383



Plat Approved for an Office Copy  
 on the 15th of December 2001  
**OFFICE COPY**  
**NOT RECORDABLE**  
 Steven B. Walton S-7675