
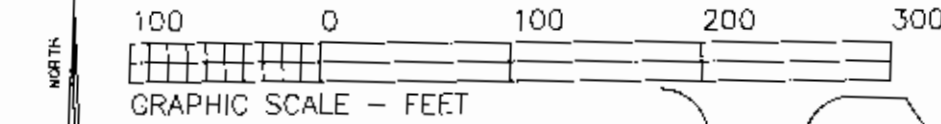


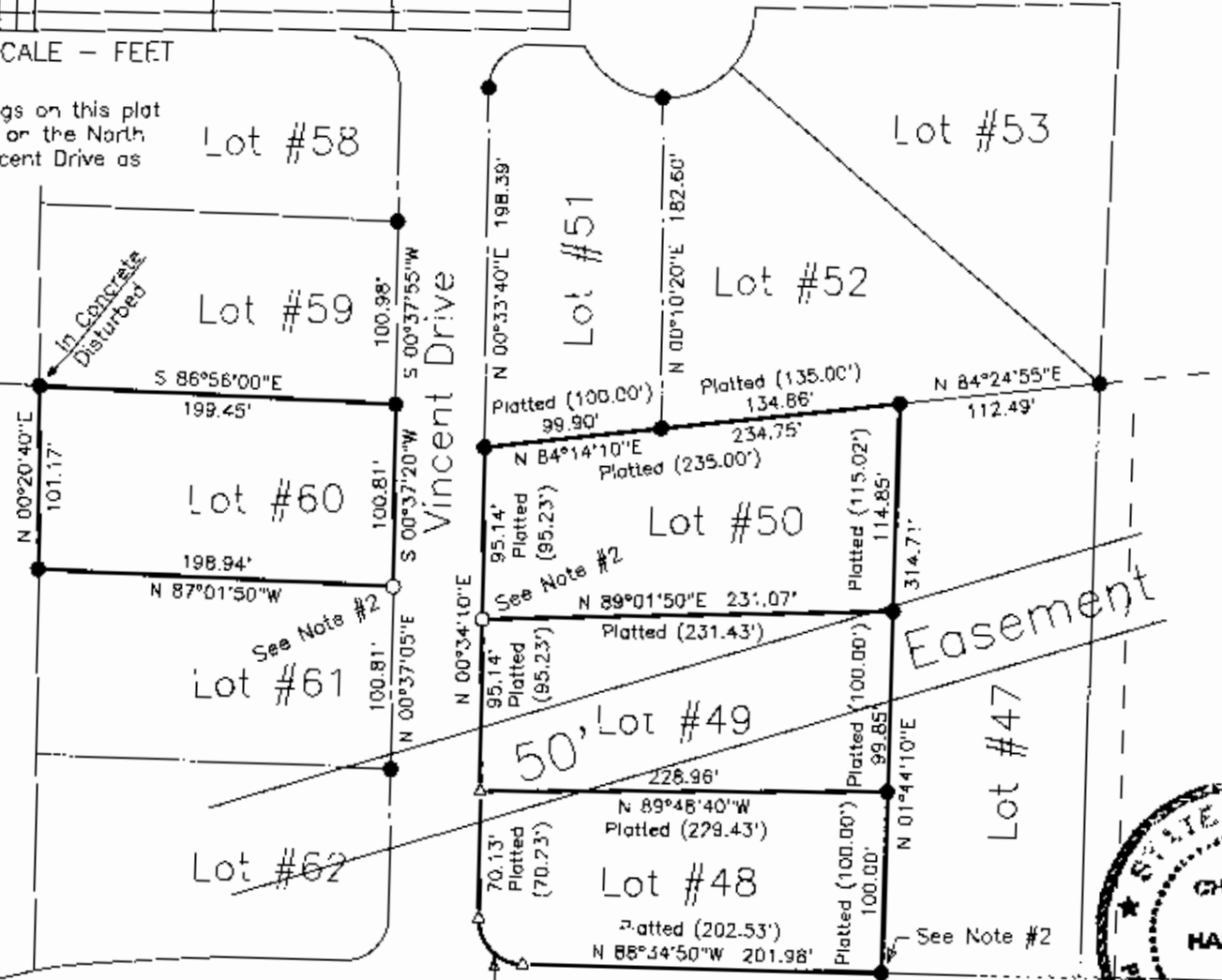
25-57-01-10  
25-57-01-09  
25-57-08-03



The bearings on this plat are based on the North line of Vincent Drive as platted.

Walnut Hills #5, Lot #64

Walnut Hills #4  
Lot #63



Chord = N 44°00'20"W 35.57'  
Arc = 39.43' Rad = 25.34'

Situated in the State of Ohio, County of Muskingum, Township of Hopewell:  
Being a survey of Lots #48, #49, #50, & # 60 of Walnut Hills III recorded in Plat Book 15, Page 33, of said county's records;


**SURVEYOR'S NOTES & REFERENCES:**  
A previous survey of Lots #51 & #56 of Walnut Hills III completed by Charles R. Harkness PLS #6885 in May 1991.  
**Note #1-** The 50' easement crossing Lots #48, #49, & #50 is located on the this plat by scaling the subdivision plat and is not located by this survey.  
**Note #2-** Pin (set) replacing iron pin found disturbed, at location previously found un-disturbed.

**LEGEND**

- PIN (SET) 5/8" REBAR CAPPED (C.R. HARKNESS PLS#6885)
- PIN (FOUND)
- △ POINT (UNMARKED)

This plat was prepared by C. R. Harkness Surveying & Mapping inc. in accordance with Chapter 4733-37 of the Administrative Code, from an actual survey and is intended to be used for the location and identification of the surveyed subdivision lot or lots and does not intend to show all or any easements of record, nor encroachments unless otherwise indicated.

*Charles R. Harkness*  
Charles R. Harkness PLS #6885



SURVEY FOR: Revised Survey	
Richard Paul Job #733	
Dated June 1996.	
Vincent Drive, Zanesville, Ohio 43701	
SURVEY DATE: 8/21/2007	DRAWN DATE: 8/23/2007
TWP: R; TWP: Hopewell CO: Muskingum ST: Ohio	
<b>CHARLES R. HARKNESS</b> SURVEYING & MAPPING, INC.	
8205 OLD TOWN ROAD ROSEVILLE, OHIO 43777 PHONE (740) 849-0122	
JOB NUMBER	DRAWING / SHEET NUMBER
<b>JOB #1629</b>	<b>Plat #01</b>

