

Z 25-57-01-30  
555 WALNUT HILLS DR.

DESCRIPTION OF SURVEY FOR RICHARD PAUL

Situated in the State of Ohio, County of Muskingum,  
Township of Hopewell, Northeast Quarter, of Section #21,  
Township #1, Range #9, of the US Military District:

Being a part of a 23.04 acre parcel described in the prior  
deed reference Vol. 691, Page 325, of said County's records,  
also being a part of Muskingum County Auditor's Parcel  
Number 25-25-57-00-00-805, and more particularly described  
as follows;

Beginning at an axle (found) at the Southeast corner of  
Lot #118 of West Muskingum Subdivision #3 recorded in Plat  
Book 14, Page 15 of said County's plat records; thence along  
the Grantors property line and the East line of said West  
Muskingum Subdivision #3 N 03 52 21 E 654.80 feet to an iron  
pin (found) on the North line of said Section #21, marking the  
Northwest corner of the Grantors property and a corner of 0.50  
acre parcel described in deed reference Vol. 860, Page 39;  
thence along the North line of said Section #21 S 87 07 46 E  
425.35 feet to an iron pin (set); thence S 03 26 32 W 282.39  
feet to an iron pin (found) on the West line of Walnut Hills  
Drive as shown on the plat of Walnut Hills #5; thence along  
the West line of said Drive S 03 26 32 W 376.42 feet to an  
iron pin (set); thence N 86 35 09 W 200.13 feet to an axle  
(found) at the Northeast corner of the property described in  
deed reference Vol. 752, Page 111; thence along the North line  
of said Vol. 752, Page 111 and the Grantor's line N 86 35 09 W  
230.11 feet to the place of beginning containing 6.450 acres.


The bearings within this description are based on the  
iron pins (found) on the West line of Lot #63 of Walnut Hills  
#4 recorded in Plat Book 15, Page 65, being N 03 26 32 E.  
The bearings of this line by Solar observation (Local Hour Angle  
Method) completed on 5-27-1987 is N 03 17 10 E. Iron pins (set)  
are 5/8" rebar with aluminum identification caps (C R Harkness  
R S 6885).

This description was written by Charles R. Harkness  
Registered Surveyor #6885 from an actual survey completed on  
June 1, 1987.

DESCRIPTION APPROVED  
FOR AUDITOR'S TRANSFER

BY \_\_\_\_\_

OFFICE COPY  
~~NOT RECORDABLE~~ SEAL  
Charles R. Harkness



77, being N 03 26 32 E.  
 The bearing of this line  
 by Solar Observation  
 (Local Hour Angle  
 Method) completed on  
 5-27-87 N 03 17 10 E.

Being a part of a 23.04 acre parcel described in prior deed  
 reference Vol. 691, Page 325, of said County's records, also  
 being a part of Muskingum County Auditor's Parcel Number  
 25-25-57-00-00-805.

**LEGEND**

- ⊕ Stone (found)
- ⊗ Axle (found)
- ⊙ Iron Pipe (found)
- ⊙ Iron Pin (found)
- ⊙ Railroad Spike (found)
- ⊕ Nail (found)
- Iron Pin (set) 5/8" rebar  
 34" in length with  
 aluminum identification  
 cap (C R Harkness R S  
 6885).

25-57-01-30

DB Vol. 860,  
 Page 39

LOTS #115 - #118  
 WEST MUSKINGUM SUB.  
 Plat Book 14, Page 15

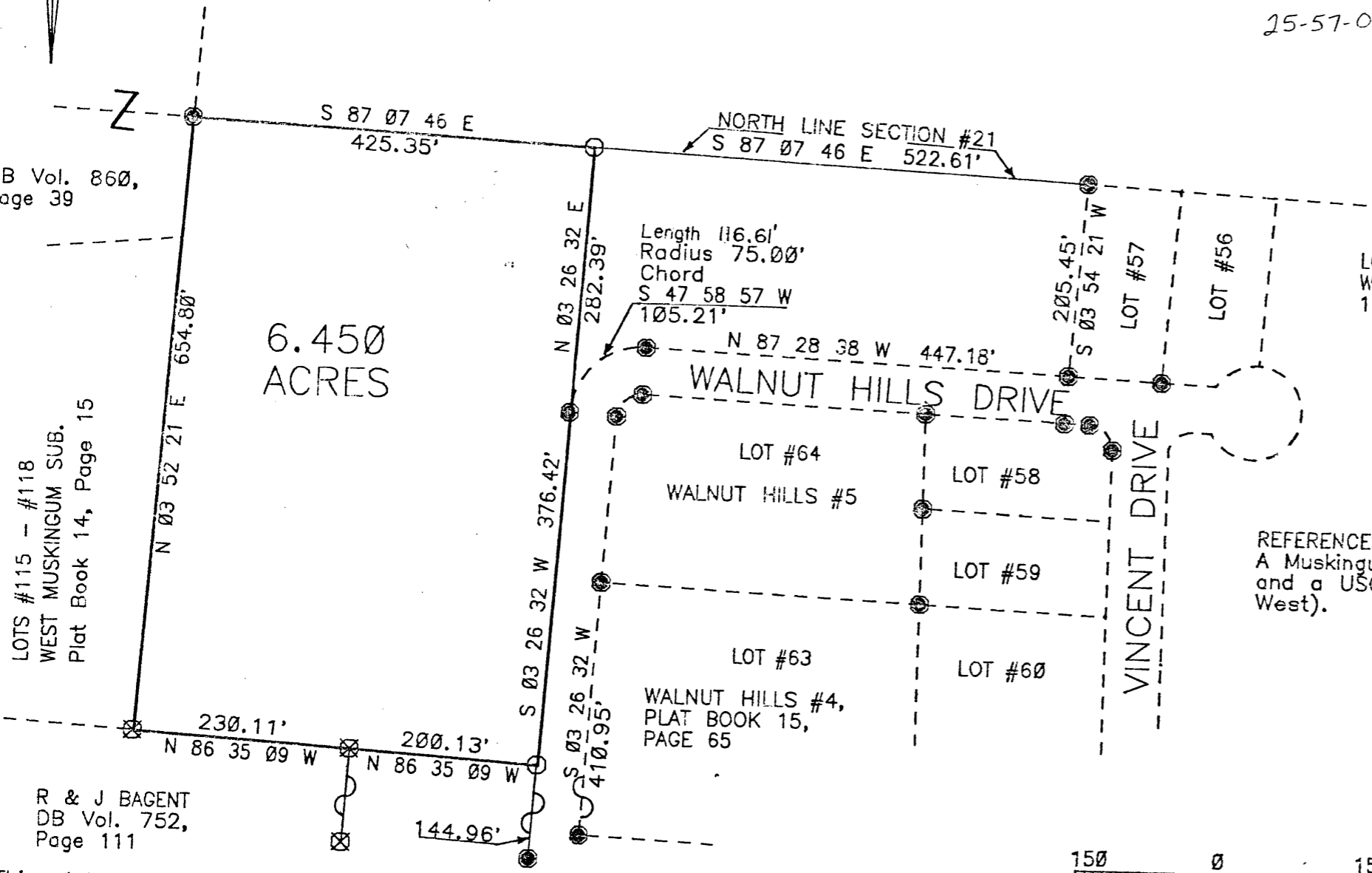
6.450  
 ACRES

R & J BAGENT  
 DB Vol. 752,  
 Page 111

This plat was prepared by Charles R. Harkness  
 Registered Surveyor #6885 from Muskingum County  
 completed on June 1, 1987.


**OFFICE COPY**  
**NOT RECORDABLE**  
 Charles R. Harkness

SEAL



LOTS #56 THRU #60 ARE IN  
 WALNUT HILLS #3 PLAT BOOK  
 15, PAGE 33

REFERENCES NOT SHOWN OR LISTED:  
 A Muskingum County Tax Map of the area,  
 and a USGS 7.5 Min. Quad. Map (Zanesville  
 West).



GRAPHIC SCALE - 1" = 150'

DESCRIPTION APPROVED  
 FOR AUDITOR'S TRANSFER

BY \_\_\_\_\_