



WALNUT HILLS #5

NORTHEAST QUARTER OF SECTION #21
TOWNSHIP #1, RANGE #9, HOPEWELL TOWNSHIP,
MUSKINGUM COUNTY, STATE OF OHIO.



THE BEARINGS ON THIS PLAT ARE BASED ON THE IRON PINS (FOUND) ALONG THE WEST LINE OF LOT #63, OF WALNUT HILLS #4, BEING N 03 28 32 E THE BEARING OF THIS LINE BY SOLAR OBSERVATION (LOCAL HOUR ANGLE METHOD) COMPLETED ON 5-27-87 IS N 03 17 10 E.

STATE OF OHIO, MUSKINGUM COUNTY
RECEIVED FOR RECORD ON THE
DAY OF, 198
AT O' CLOCK
RECORDED, 198
IN PLAT BOOK, PAGE

COUNTY RECORDER
FEE:

SUBMITTED FOR ACCEPTANCE AND APPROVAL
DATE1-29-90.....
Bea Druff
CLERK, COUNTY COMMISSIONERS

TRANSFERRED
DATE:
AUDITOR, MUSKINGUM COUNTY
FEE:

ACCEPTED AND APPROVED THIS
DAY OF *January*, 198 *90*.
BY THE MUSKINGUM COUNTY HEALTH AND
SANITATION DEPARTMENT
J. Hill
SANITARIAN
ZANESVILLE, MUSKINGUM CO.
HEALTH DEPARTMENT
205 NORTH SEVENTH STREET
ZANESVILLE, OHIO 43701

ACCEPTED AND APPROVED UNDER SECTION
711.05 OF THE REVISED CODE OF THE STATE
OF OHIO, IN THAT AT MINIMUM
SPECIFICATIONS FOR SUBDIVISION
THOROUGHFARES AND DRAINAGE IN HOPEWELL
TOWNSHIP MUST BE MET BEFORE APPLICATION
UNDER SECTION 711.091 IS MADE.
DATE:1-29-90.....

Charles E. Sloan
Shirley Potters
COUNTY COMMISSIONERS

CERTIFICATE OF SURVEYOR

I, HEREBY CERTIFY AT THE DIRECTION OF RICHARD H. PAUL, THE OWNER OF THE REAL ESTATE SHOWN IN THE STATE OF OHIO, COUNTY OF MUSKINGUM, TOWNSHIP OF HOPEWELL, NORTHEAST QUARTER, OF SECTION #21, OF THE US MILITARY DISTRICT, AND RECORDED IN DEED BOOK VOL. 691, PAGE 325 OF SAID COUNTY'S DEED RECORDS, ALSO BEING A PART OF MUSKINGUM COUNTY AUDITOR'S PARCEL NUMBER 2525570000005, I SURVEYED AND PLATTED INTO LOT AND HIGHWAY AS SHOWN 2.943 ACRES; THAT SAID LOT IS NUMBERED 64 INCLUSIVE; THAT DIMENSIONS ARE GIVEN IN FEET AND DECIMAL PARTS THEREOF AND REBAR FOUND ARE MARKED WITH SMALL SOLID CIRCLES, AND IRON PINS SET ARE 5/8" REBAR WITH ALUMINUM IDENTIFICATION CAPS (C.R. HARKNESS R.S. 6885) BEING DESIGNATED BY SMALL OPEN CIRCLES AND ARE PLACED AS SHOWN FOR THE REGULATION OF FUTURE SURVEYS. ZANESVILLE, OHIO MAY 27, 1987.

Charles R. Harkness
CHARLES R. HARKNESS REGISTERED SURVEYOR #6885

DEDICATION


I, THE UNDERSIGNED, RICHARD H. PAUL BEING THE OWNER AND ALL PARTIES HAVING ANY RIGHT, TITLE, OR INTEREST IN THE REAL ESTATE SHOWN HEREBY CERTIFY THAT I HAVE CAUSED THE SAME TO BE SURVEYED AND PLATTED INTO LOTS AND HIGHWAYS AS SHOWN; THAT SAID LOT IS NUMBERED 64 INCLUSIVE; THAT THE FOREGOING SUBDIVISION HAS BEEN NAMED WALNUT HILLS NUMBER 5; THAT THE DRIVES, LANES AND/OR THOROUGHFARES ARE OR HEREBY DEDICATED TO THE PUBLIC FOR USE AS SUCH, BUILDING LINES ARE 40 FEET FROM THE RIGHT OF WAY LINES OF ALL PUBLIC ROADS, AND 5 FEET FROM ALL SIDE LINES. RESTRICTIONS ARE THE SAME AS WALNUT HILLS NUMBER 1 AS RECORDED IN PLAT BOOK 13, PAGE 57 AND 58. SIGNED AND ACKNOWLEDGED IN THE PRESENCE OF

WITNESS
Richard H. Paul
RICHARD H. PAUL

ACKNOWLEDGEMENT

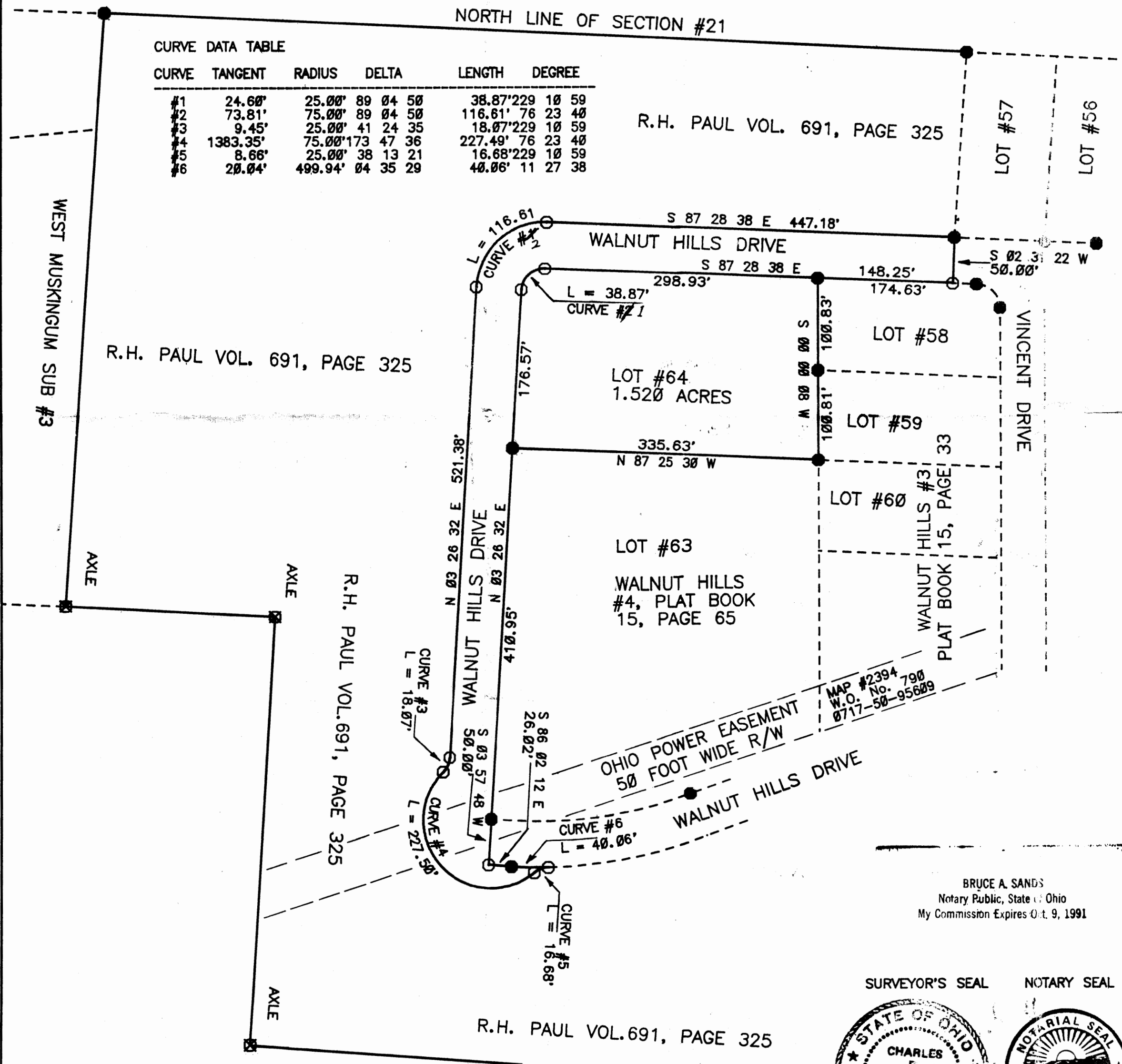
STATE OF OHIO, COUNTY OF MUSKINGUM:
BEFORE ME, A NOTARY PUBLIC, IN AND FOR SAID COUNTY, PERSONALLY APPEARED RICHARD H. PAUL WHO EXECUTED THE FOREGOING INSTRUMENT AND WAS HIS FREE ACT AND DEED, IN TESTIMONY WHEREOF I HERETO SUBSCRIBE MY NAME AND AFFIX MY SEAL AT
Zanesville, OHIO
THIS *16*, DAY OF
June, 1987
Bruce Allen Sands
NOTARY PUBLIC

BRUCE A. SANDS
Notary Public, State of Ohio
My Commission Expires 01.9.1991



CURVE DATA TABLE

CURVE	TANGENT	RADIUS	DELTA	LENGTH	DEGREE
#1	24.60'	25.00'	89 04 50	38.87'229	10 59
#2	73.81'	75.00'	89 04 50	116.61' 76	23 40
#3	9.45'	25.00'	41 24 35	18.07'229	10 59
#4	1383.35'	75.00'	173 47 36	227.49' 76	23 40
#5	8.66'	25.00'	38 13 21	16.68'229	10 59
#6	20.04'	499.94'	04 35 29	40.06' 11	27 38



DESCRIPTION APPROVED
FOR AUDITOR'S TRANSFER
BY *A. L. Hamble*
2-6-90

SURVEY PLAT FOR RICHARD H. PAUL, CONNECTING WALNUT HILLS DRIVE WITH VINCENT DRIVE AND CREATING LOT #64 OF WALNUT HILLS #5.

SCALE : 1" = 100'	APPROVED BY <i>Charles R. Harkness</i> REGISTERED SURVEYOR	DRAWN BY : CRH
DATE : 6-1-87	OFFICE COPY NOT RECORDED	REVISED :
HARKNESS SURVEYING & MAPPING INC. 788 DRYDEN STREET ZANESVILLE, OHIO 43701 PHONE (614) 454-6367		DRAWING NUMBER : #191