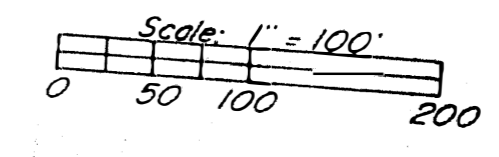


29-10-01-08
ADDRESS #1A

Being a part of the Southeast Quarter of Lot #6 and a part of the West Half of Lot #7 of Quarter Township 1, Township 3, Range 9, of the United States Military Lands, Jackson Township, Muskingum County, Ohio.

Bearings are based on the Previous Survey of 56,738± Acres by W.J. Biedenbach dated 11-2-82



- ▽ Existing Stone
- Existing Iron Pin (3/4" pipe)
- ⊙ Iron Pin Set (5/8" x 30" rebar w/ plastic lid cap)

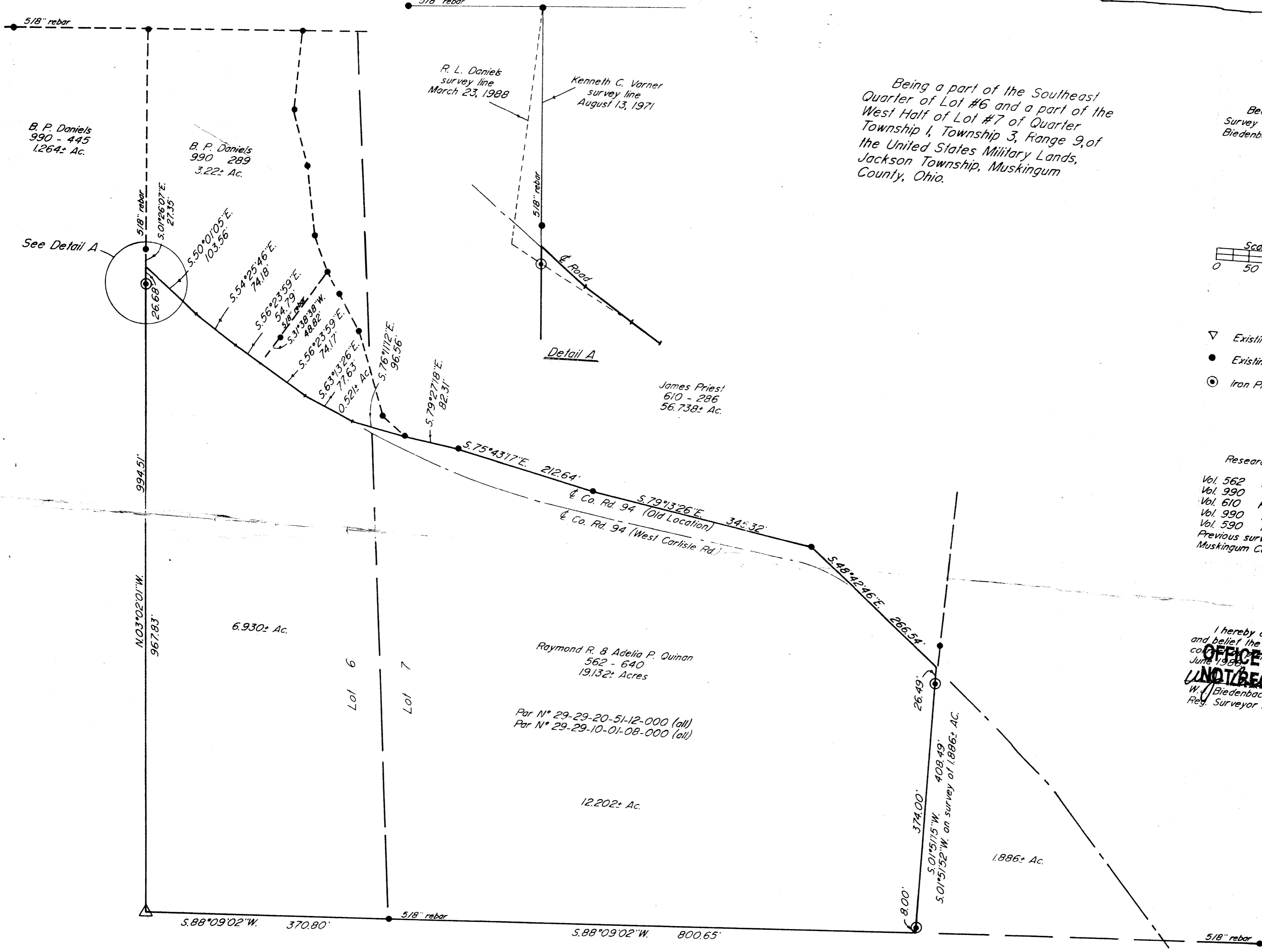

Research

Vol. 562 Pg. 640
 Vol. 990 Pg. 445
 Vol. 610 Pg. 286
 Vol. 990 Pg. 289
 Vol. 590 Pg. 214
 Previous survey 1,886± Ac.
 Muskingum County Tax Map

I hereby certify to the best of my knowledge and belief the above plat and survey to be correct. Witness my hand, this 29th day of June 1988.

**OFFICE COPY
NOT RECORDABLE**

W. J. Biedenbach
 Reg. Surveyor #5718



B. P. Daniels
990 - 445
1,264± Ac.

B. P. Daniels
990 - 289
3.22± Ac.

R. L. Daniels
survey line
March 23, 1988

Kenneth C. Varner
survey line
August 13, 1971

James Priesl
610 - 286
56,738± Ac.

Raymond R. & Adelia P. Quinan
562 - 640
19,132± Acres

Par N° 29-29-20-51-12-000 (all)
Par N° 29-29-10-01-08-000 (all)

12,202± Ac.

1,886± Ac.

C. & R. Markle
590 - 214

DESCRIPTION APPROVED
 FOR AUDITOR'S TRANSFER
 BY J. L. Damm
 7-7-88

W. J. BIEDENBACH & ASSOC. SURVEYING & MAPPING ZANESVILLE, OHIO (614) 453-4850	
Drawn by: SDD	Date: 6-29-88
Scale: 1" = 100'	Checked by: R. Quinan
Job N°: 2848	